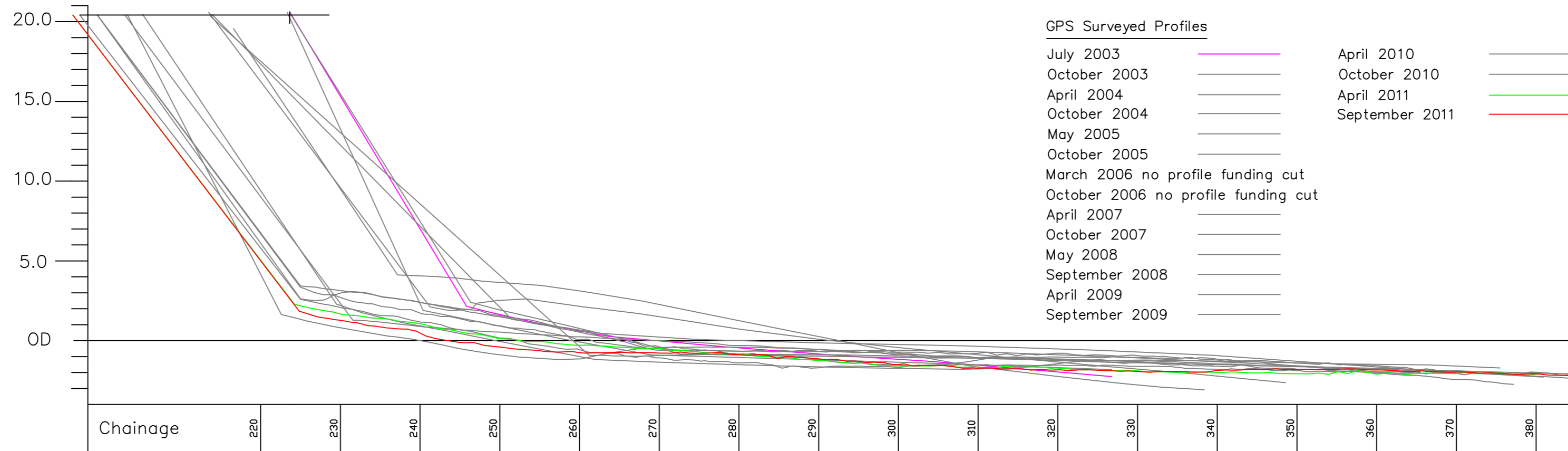
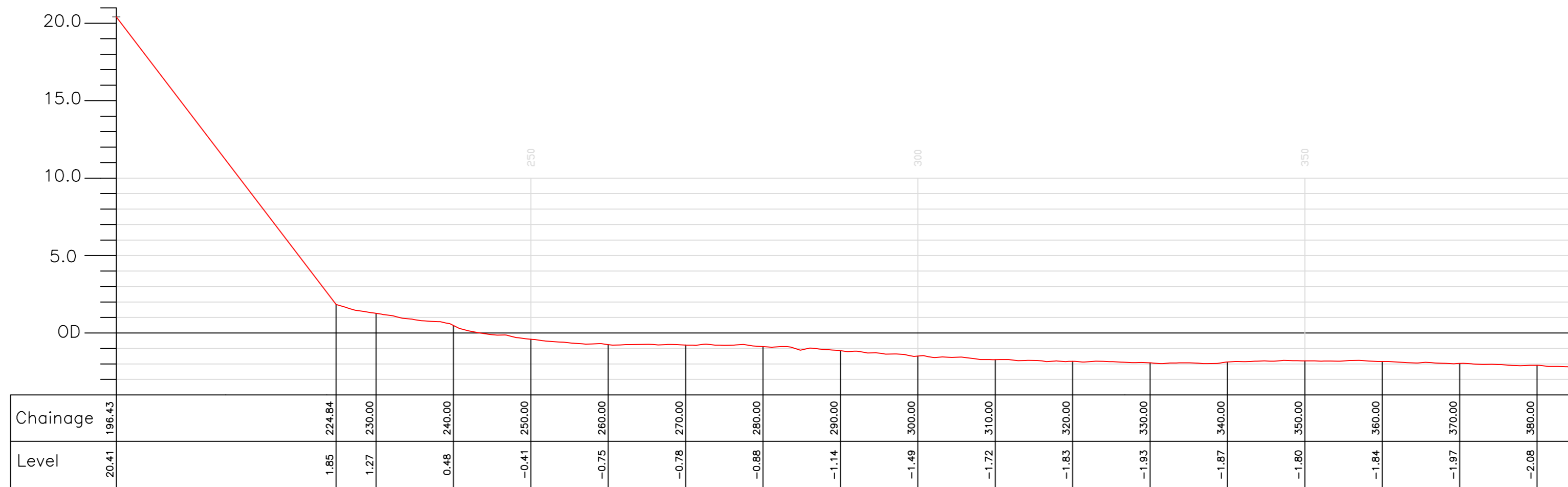


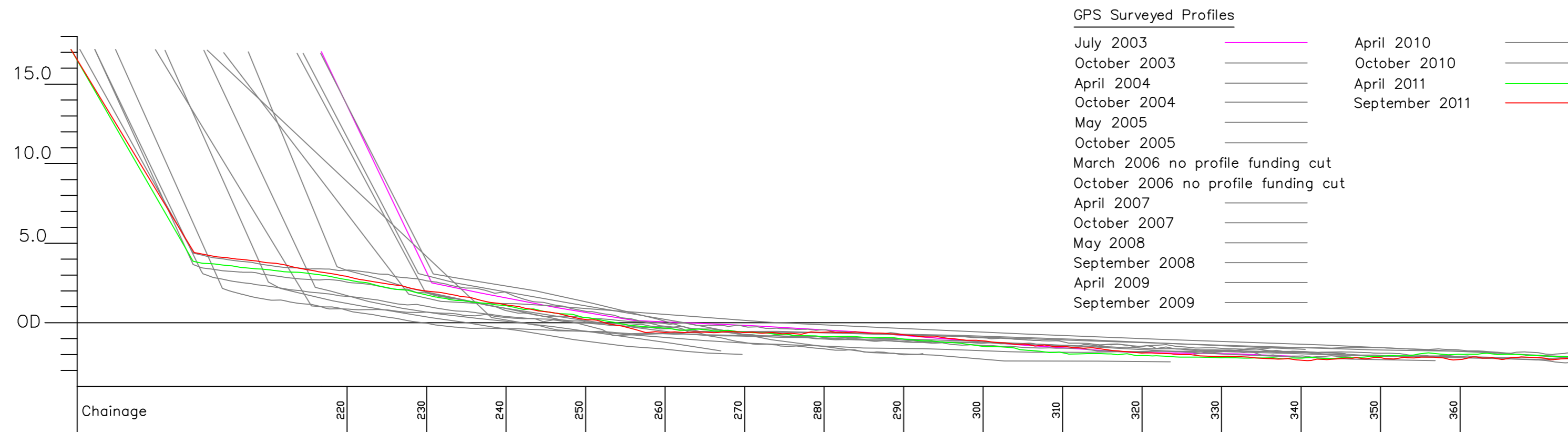
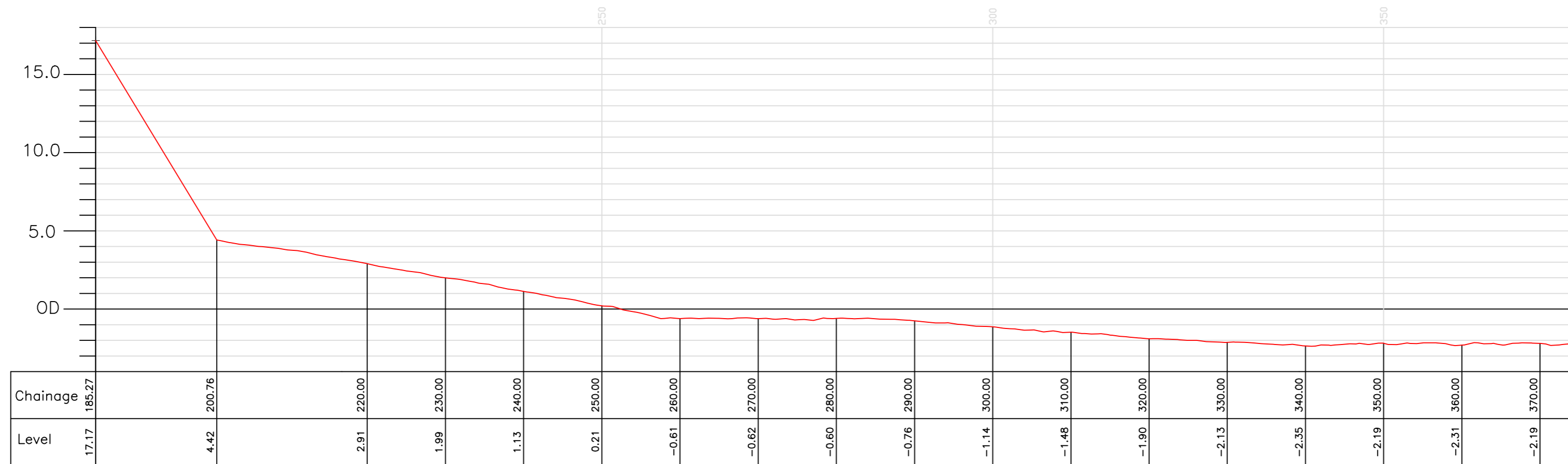
Profile P65 – September 2011



Combined Beach Profile Results

 <p>EAST RIDING OF YORKSHIRE COUNCIL</p>	Title	Cross Section Analysis – Profile P65	Job No.	Drawing No.	Rev.
	Project	Location	Drawn	Scales @ A2	Date
East Riding Beach Monitoring	South of Hilltop Farm, Aldbrough	N.M.	Horiz. 1:500 Vert. 1:250		

Profile P66 – September 2011

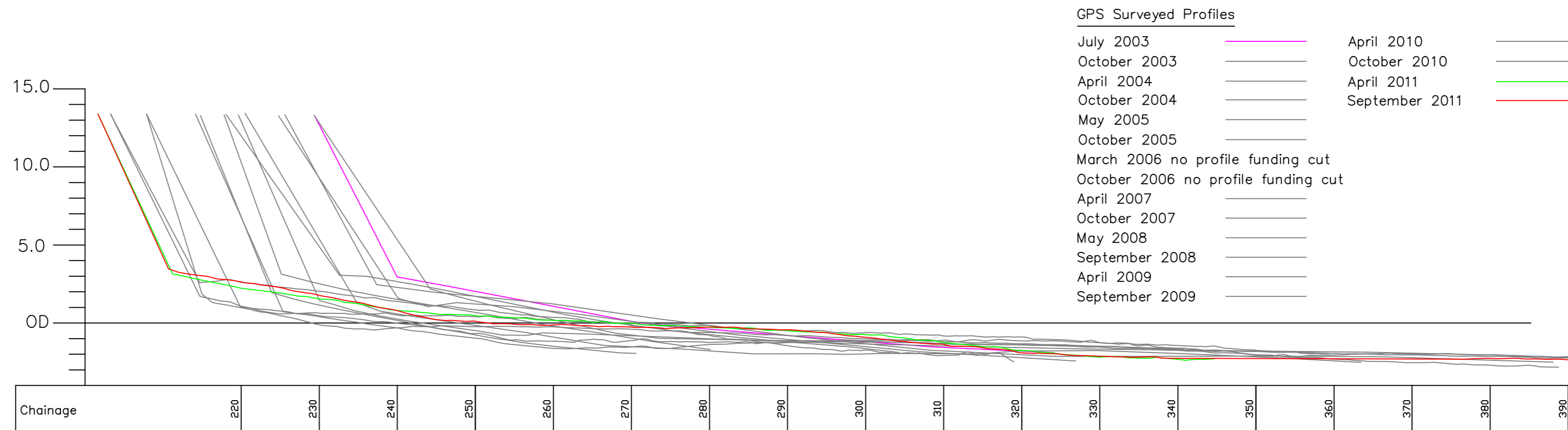
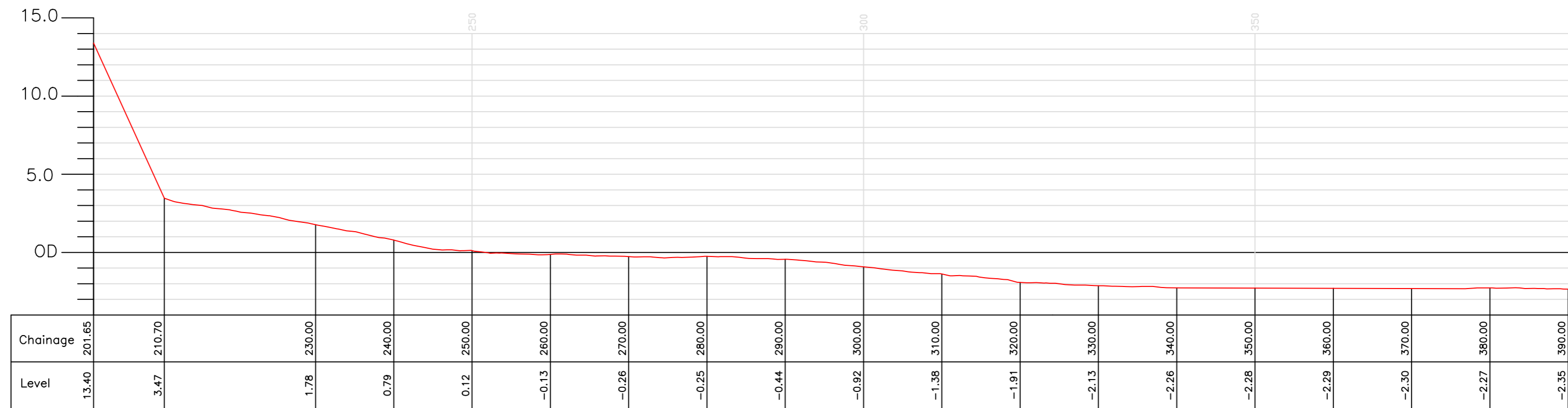


Combined Beach Profile Results




Project East Riding Beach Monitoring	Title Cross Section Analysis – Profile P66	Job No.	Drawing No.	Rev.
	Location Opposite Grange Farm, East Newton	Drawn N.M.	Scales @ A2 Horiz. 1:500 Vert. 1:250	Date

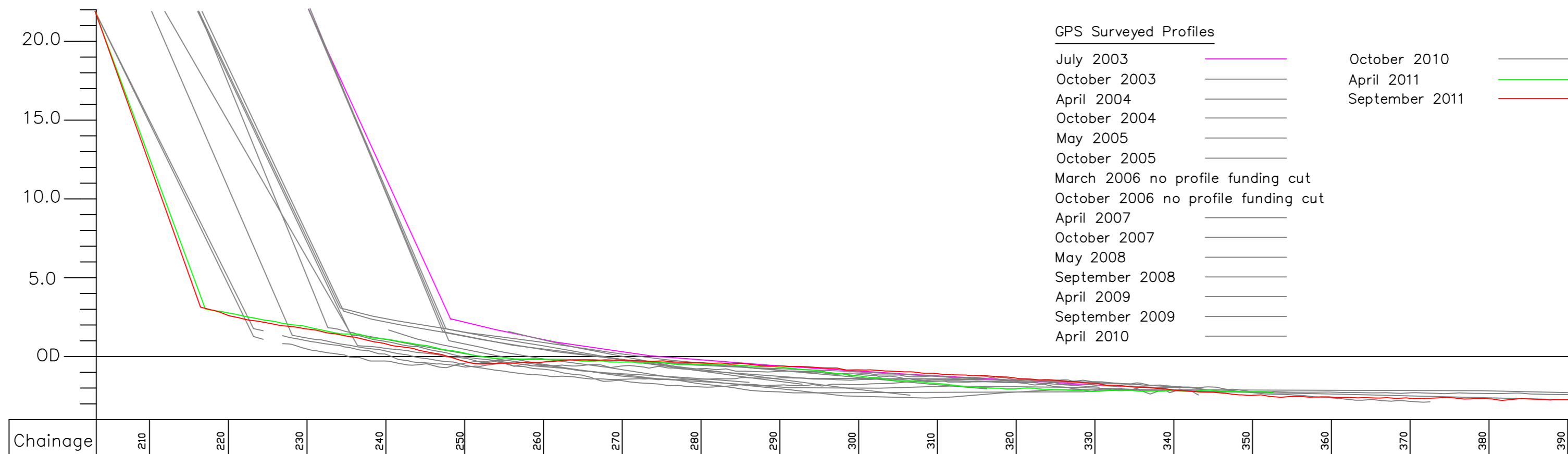
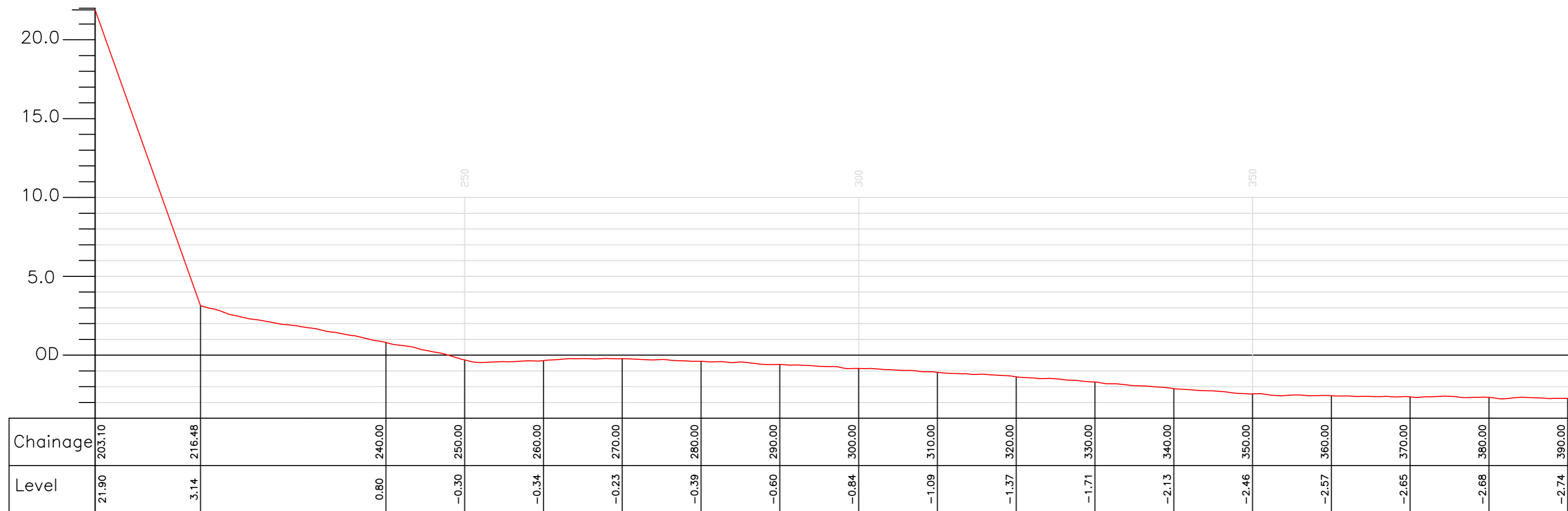
Profile P67 – September 2011




Combined Beach Profile Results

 <p><b>EAST RIDING</b> OF YORKSHIRE COUNCIL</p>	<p>Title Cross Section Analysis – Profile P67</p>	<p>Job No.</p>	<p>Drawing No.</p>	<p>Rev.</p>
<p>Project East Riding Beach Monitoring</p>	<p>Location South of East Newton</p>	<p>Drawn N.M.</p>	<p>Scales @ A2 Horiz. 1:500 Vert. 1:250</p>	<p>Date</p>

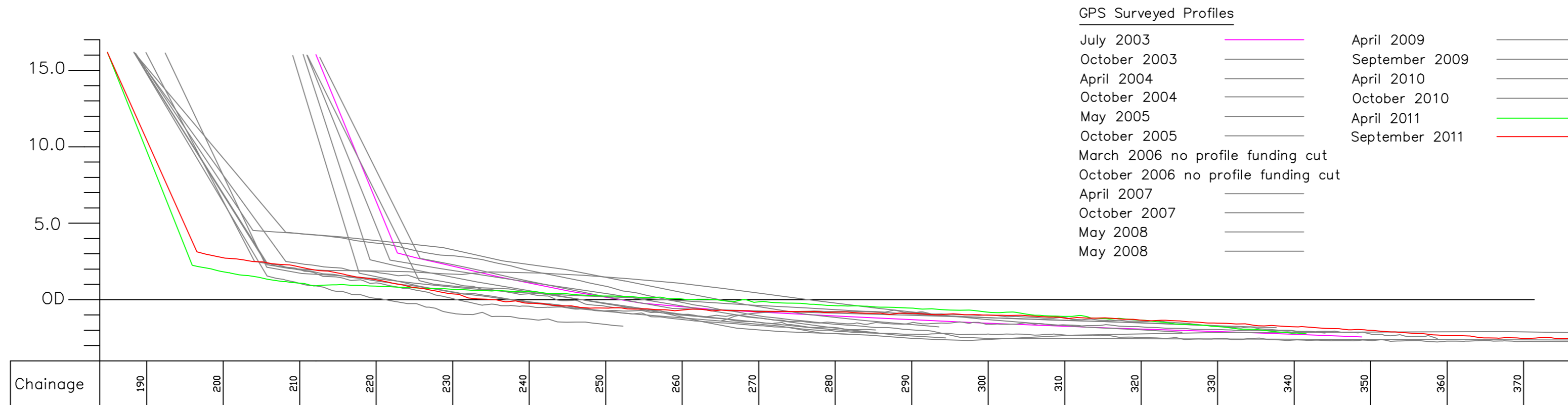
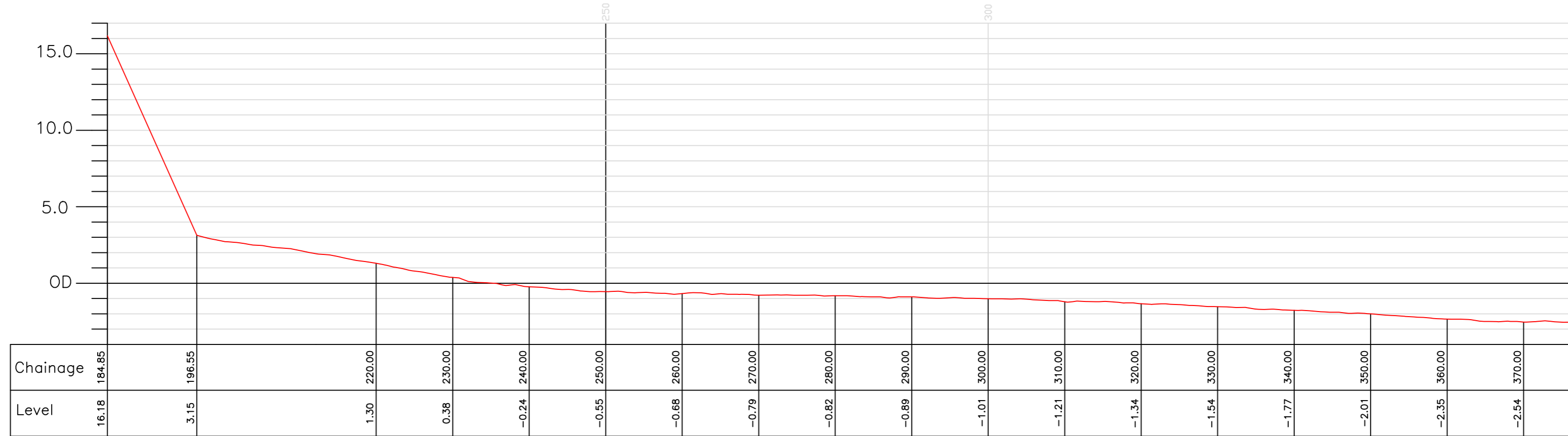
Profile P68 – September 2011




Combined Beach Profile Results

 <p>EAST RIDING OF YORKSHIRE COUNCIL</p>	Title	Cross Section Analysis – Profile P68	Job No.	Drawing No.	Rev.
	Project	Location	Drawn	Scales @ A2	Date
East Riding Beach Monitoring	Opposite Ringbrough Farm, East Newton	N.M.	Horiz. 1:500 Vert. 1:250		

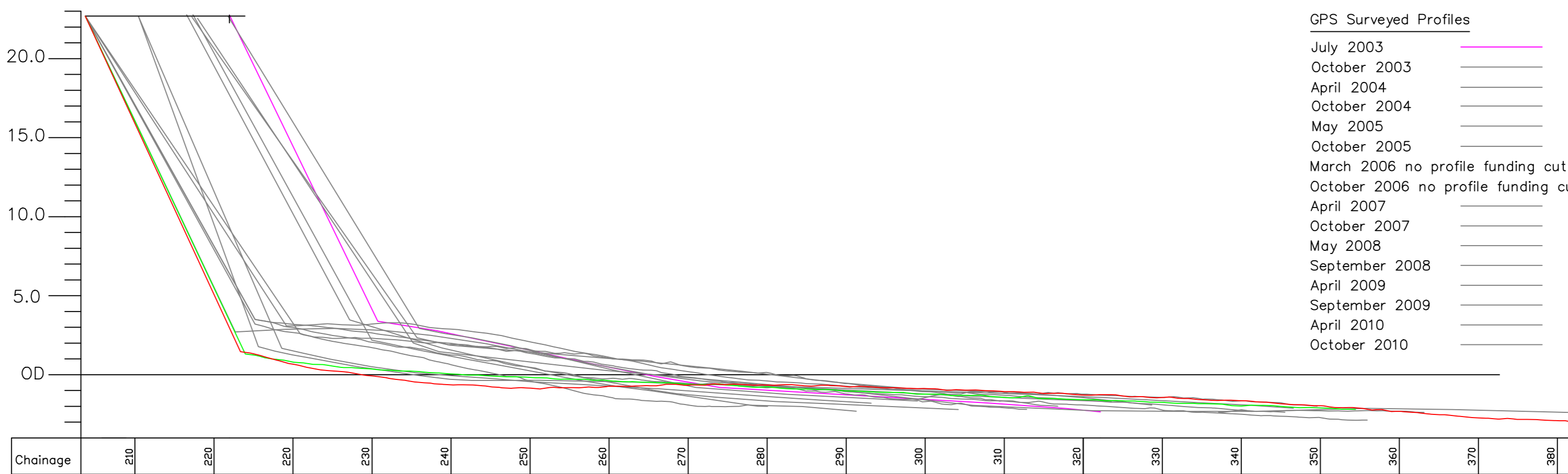
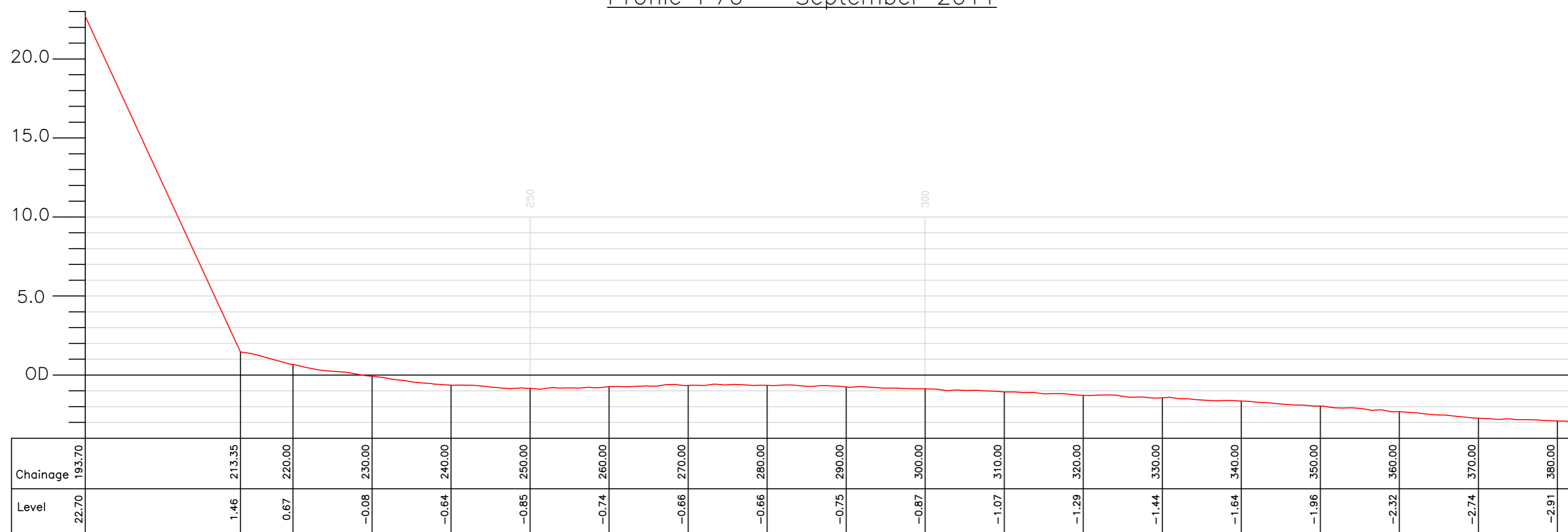
Profile P69 – September 2011



Combined Beach Profile Results

 <p>EAST RIDING OF YORKSHIRE COUNCIL</p>	Title	Cross Section Analysis – Profile P69	Job No.	Drawing No.	Rev.
	Project	Location	Drawn	Scales @ A2	Date
East Riding Beach Monitoring	South of Ringbrough Farm, East Newton	N.M.	Horiz. 1:500 Vert. 1:250		

Profile P70 – September 2011



Combined Beach Profile Results



EAST RIDING  
OF YORKSHIRE COUNCIL

Title  
Cross Section Analysis – Profile P70

Job No.

Drawing No.

Rev.

Project  
East Riding Beach Monitoring

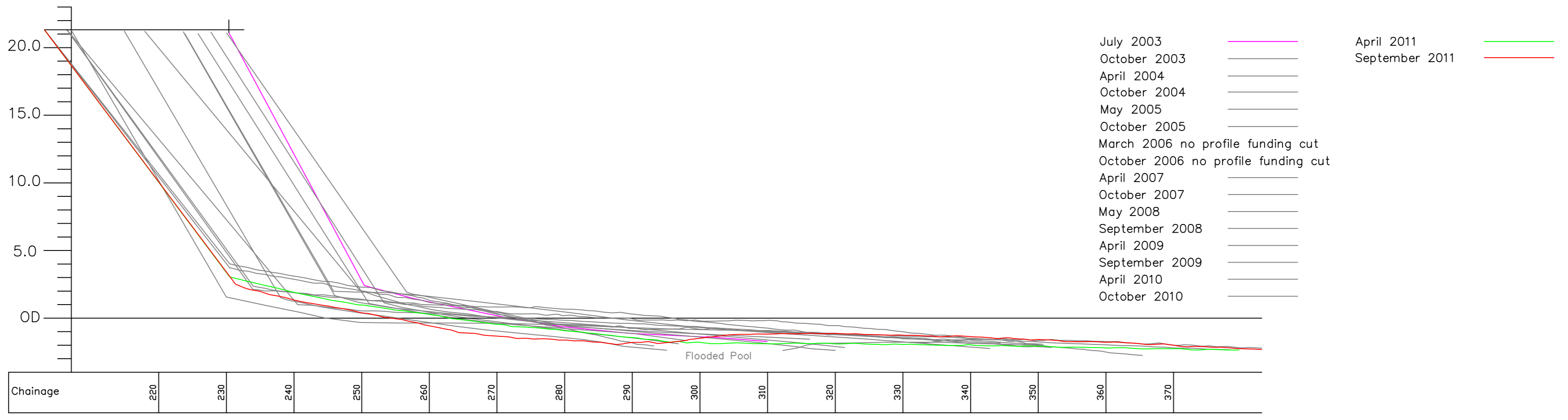
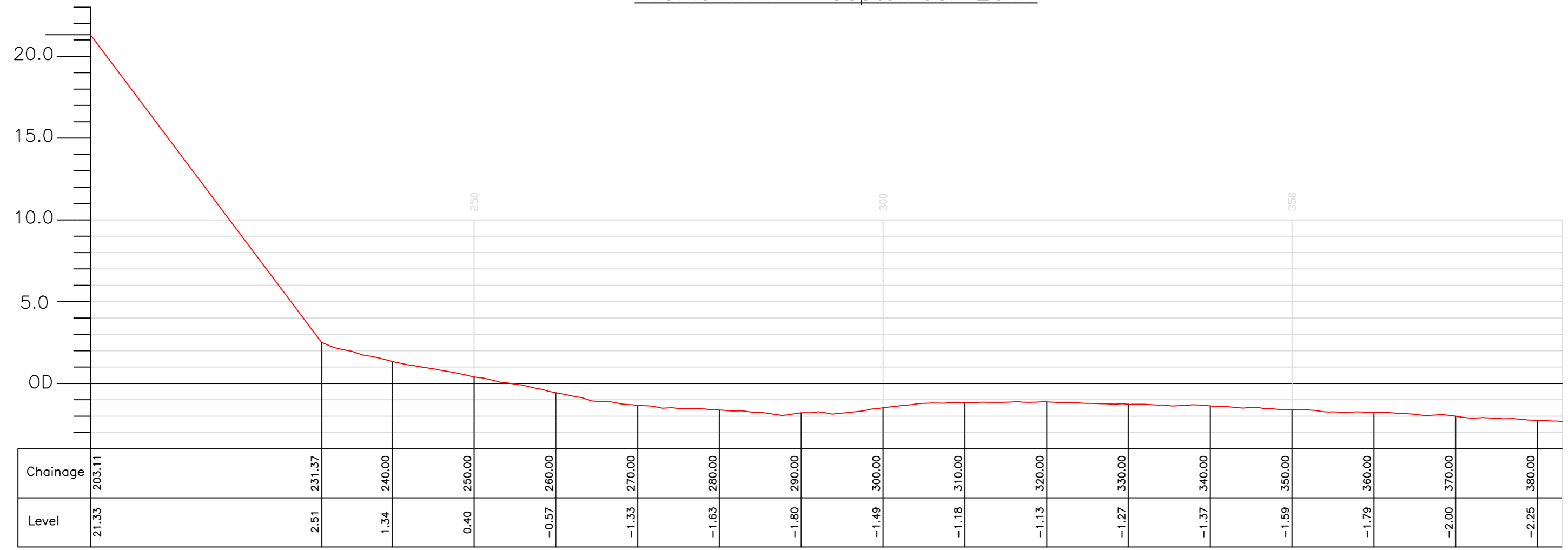
Location  
Mid way between East Newton and Garton

Drawn  
N.M.

Scales @ A2  
Horiz. 1:500  
Vert. 1:250

Date

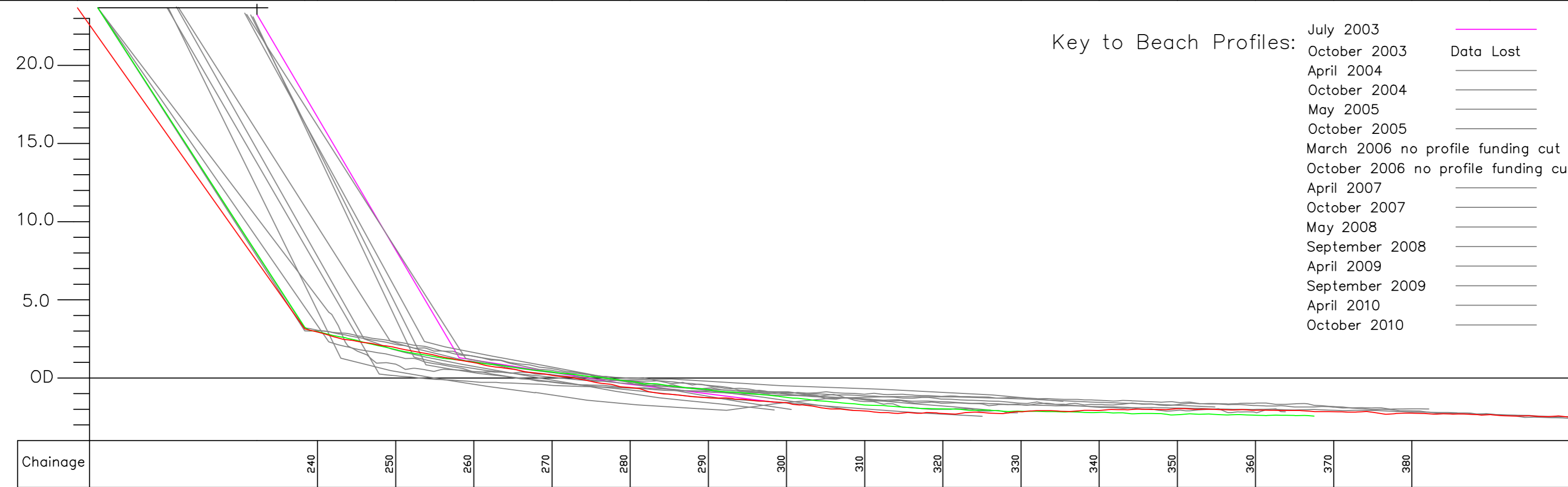
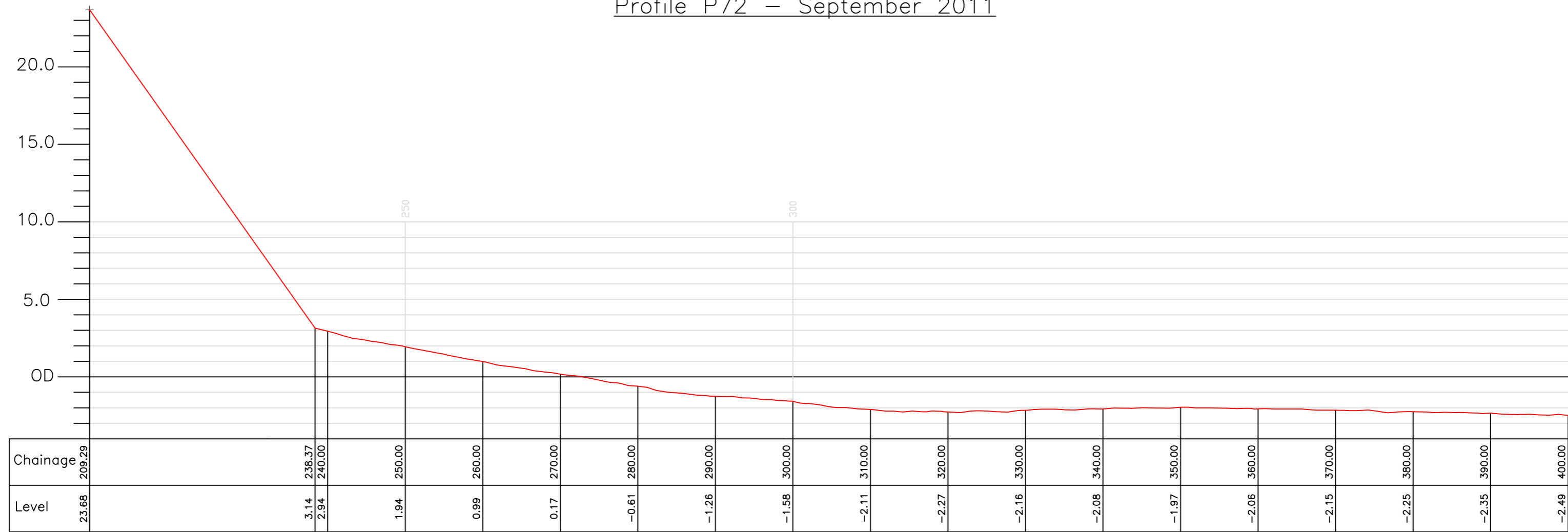
Profile P71 – September 2011



Combined Beach Profile Results

 <p><b>EAST RIDING</b> OF YORKSHIRE COUNCIL</p>	Title	Cross Section Analysis – Profile P71	Job No.	Drawing No.	Rev.
	Project	Location	Drawn	Scales @ A2	Date
East Riding Beach Monitoring	North of Moat Farm Garton	N.M.	Horiz. 1:500 Vert. 1:250		

Profile P72 – September 2011

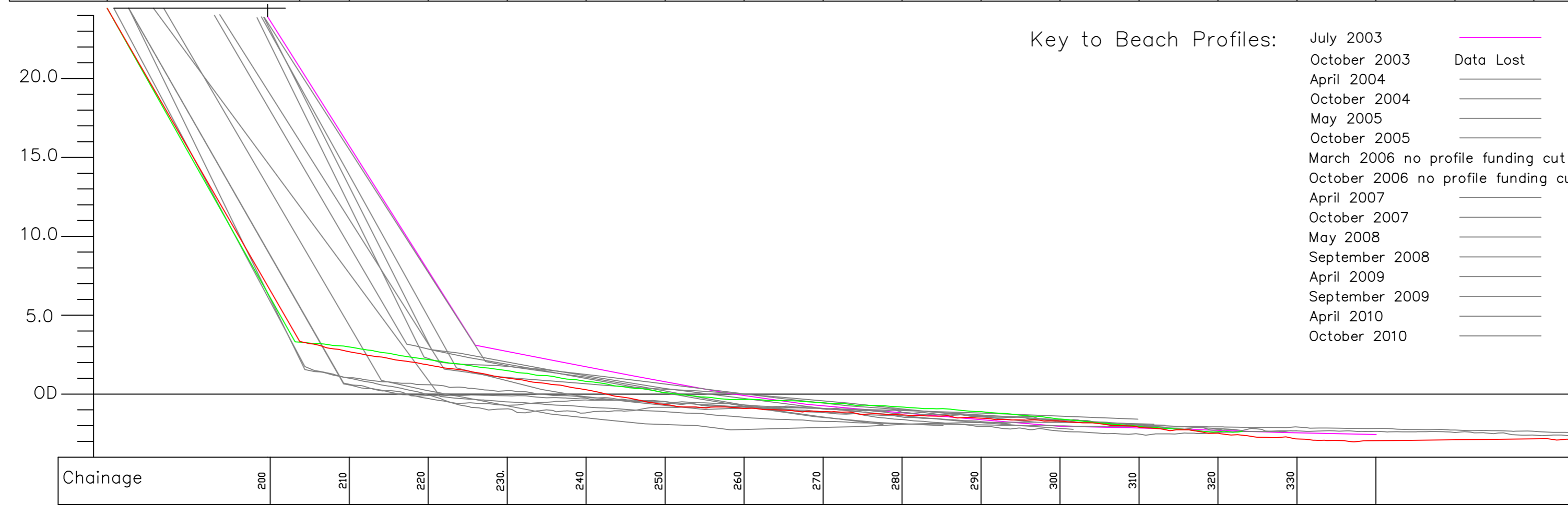
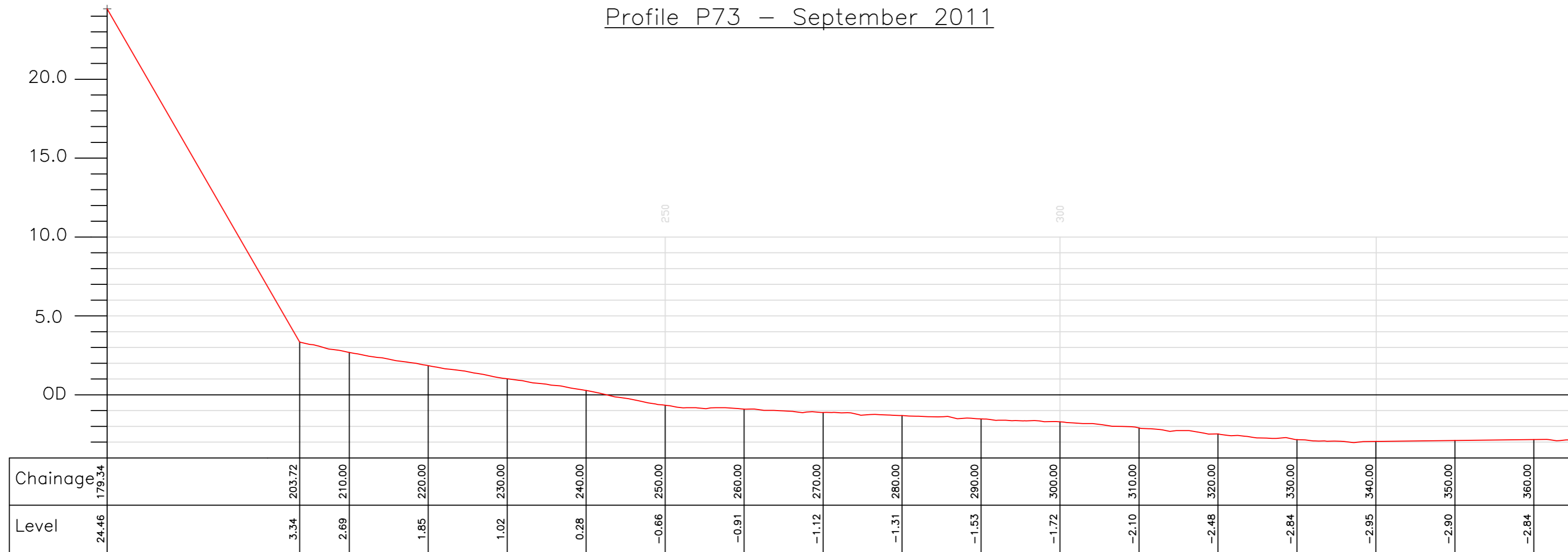


Combined Beach Profile Results



Project East Riding Beach Monitoring	Title Cross Section Analysis – Profile P72	Job No.	Drawing No.	Rev.
	Location South of Moat Farm Garton	Drawn N.M.	Scales @ A2 Horiz. 1:500 Vert. 1:250	Date

Profile P73 – September 2011



Combined Beach Profile Results



Title  
Cross Section Analysis – Profile P73

Job No.

Drawing No.

Rev.

Project  
East Riding Beach Monitoring

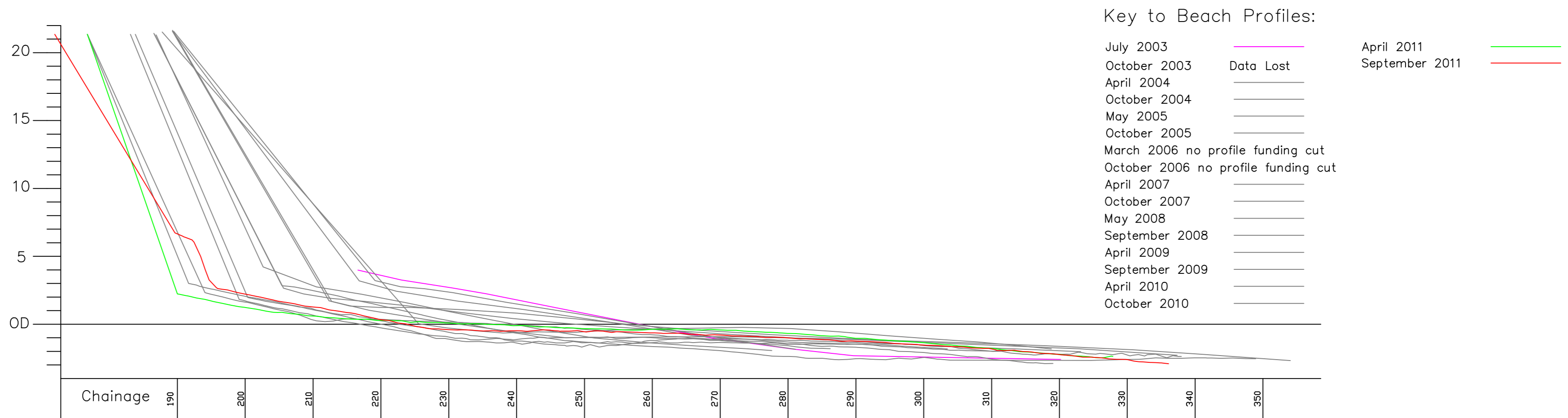
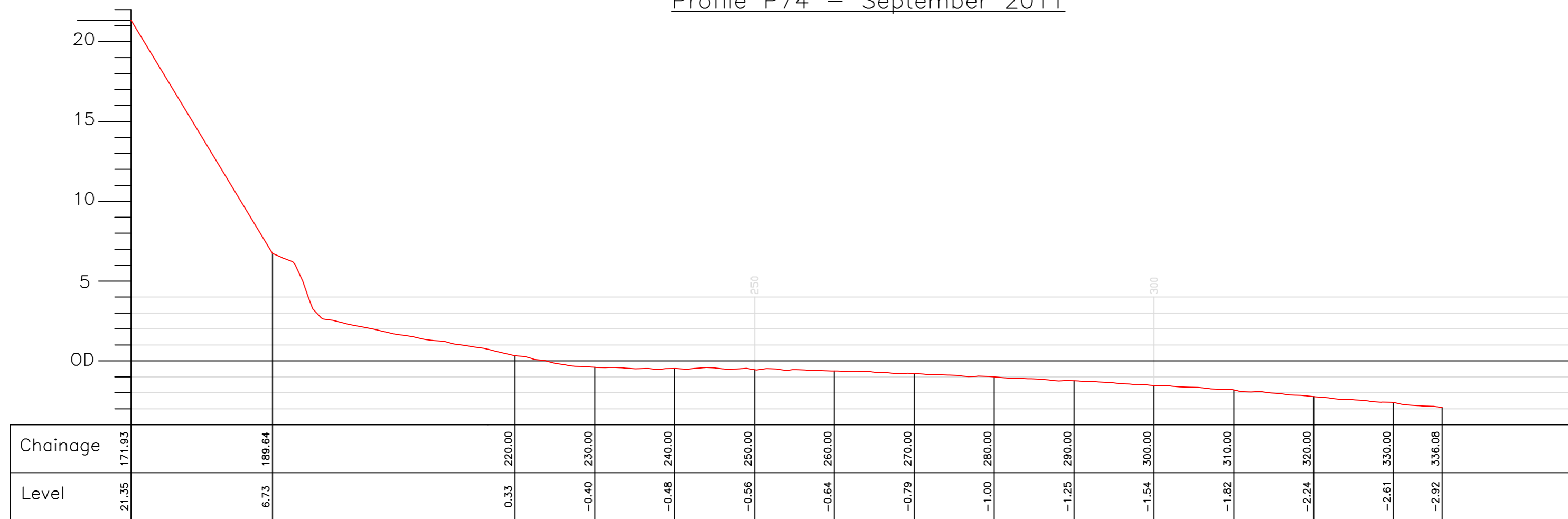
Location  
Opposite Grimston Hall

Drawn  
N.M.

Scales @ A2  
Horiz. 1:500  
Vert. 1:250

Date

Profile P74 – September 2011



Combined Beach Profile Results



EAST RIDING  
OF YORKSHIRE COUNCIL

Title  
Cross Section Analysis – Profile P74

Job No.

Drawing No.

Rev.

Project  
East Riding Beach Monitoring

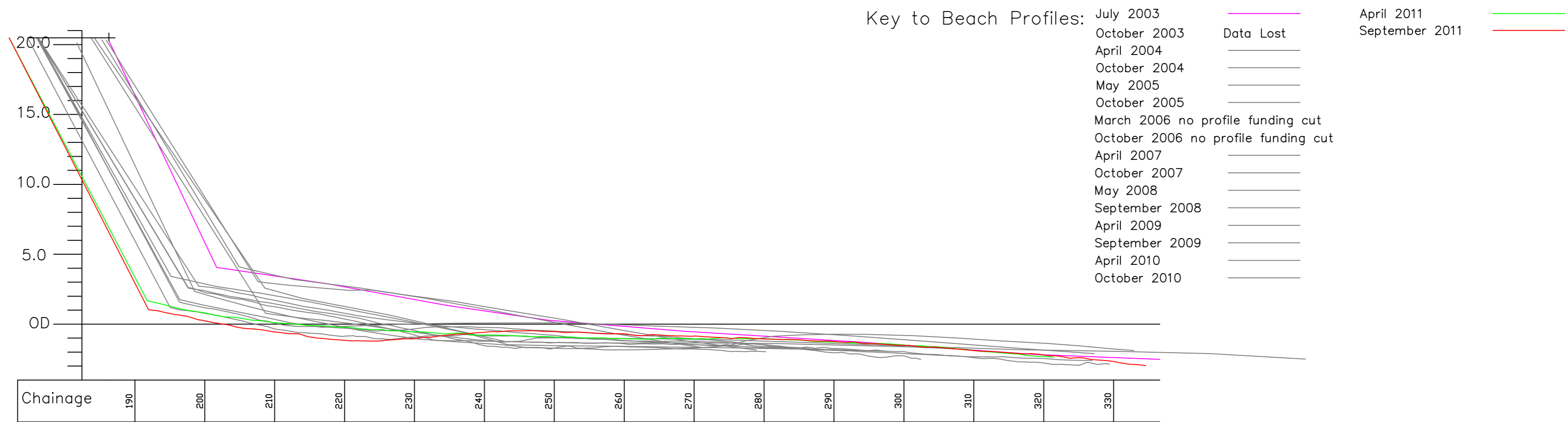
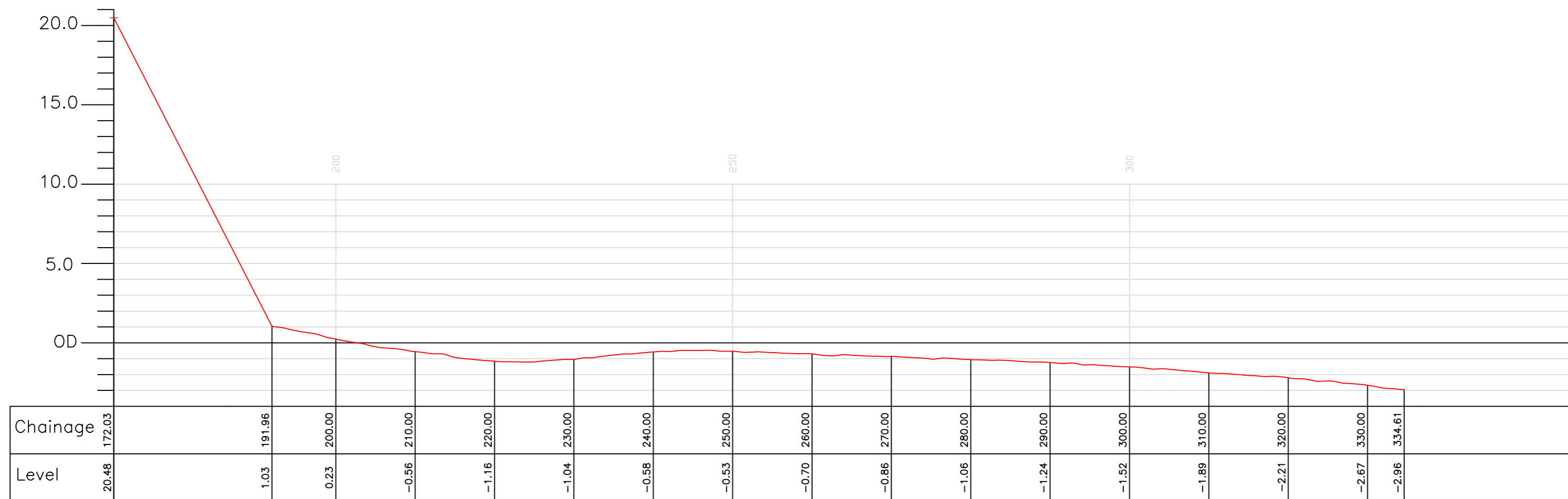
Location  
South of Grimston Hall

Drawn  
N.M.

Scales @ A2  
Horiz. 1:500  
Vert. 1:250

Date

Profile P75 – September 2011



Combined Beach Profile Results



**EAST RIDING**  
OF YORKSHIRE COUNCIL

Title  
Cross Section Analysis – Profile P75

Job No.

Drawing No.

Rev.

Project  
East Riding Beach Monitoring

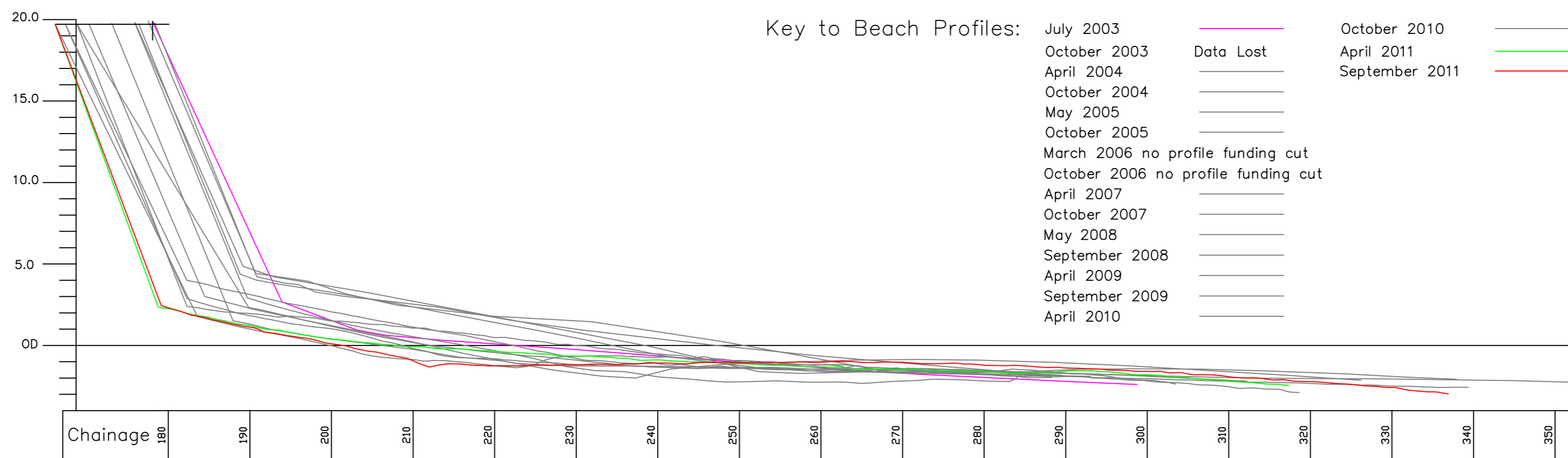
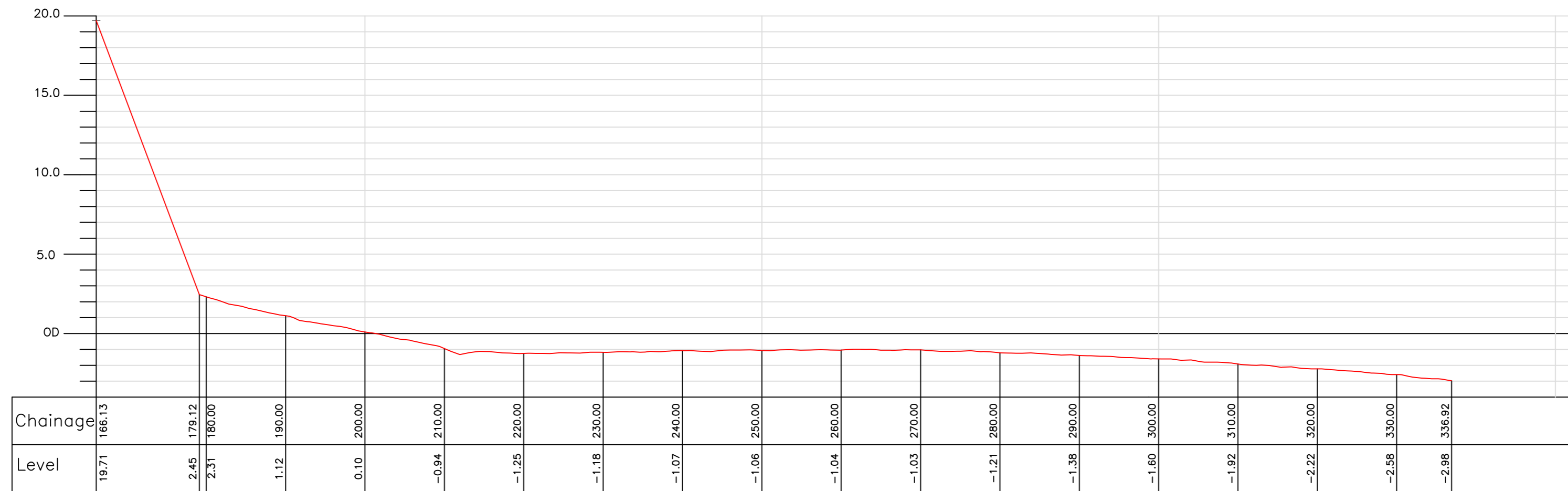
Location  
South of Grimston Hall

Drawn  
N.M.

Scales @ A2  
Horiz. 1:500  
Vert. 1:250

Date

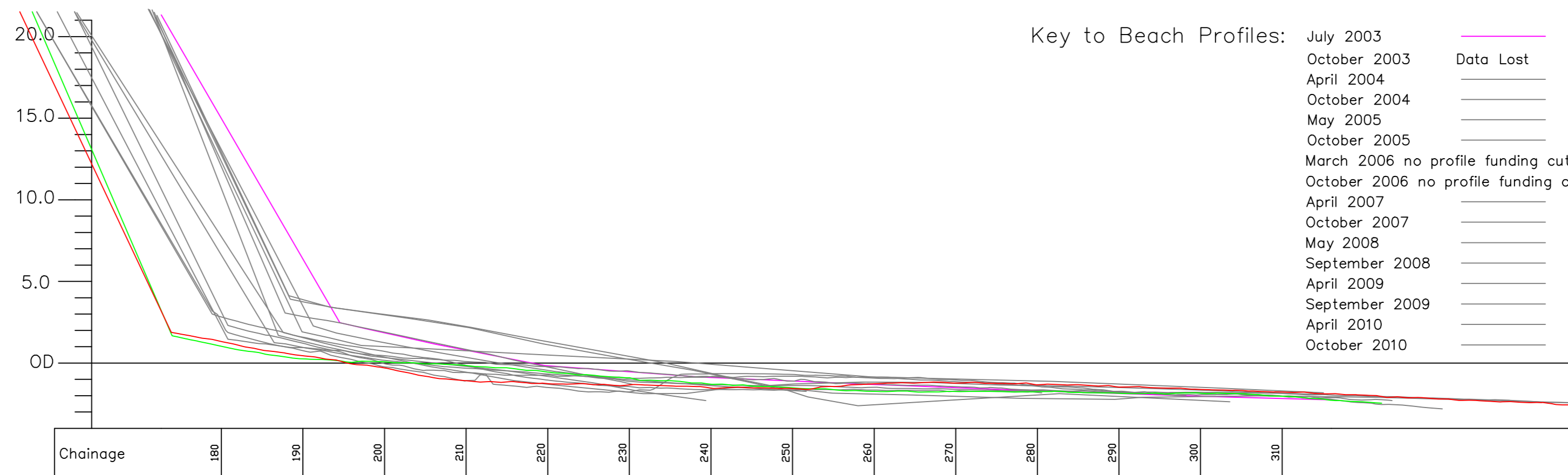
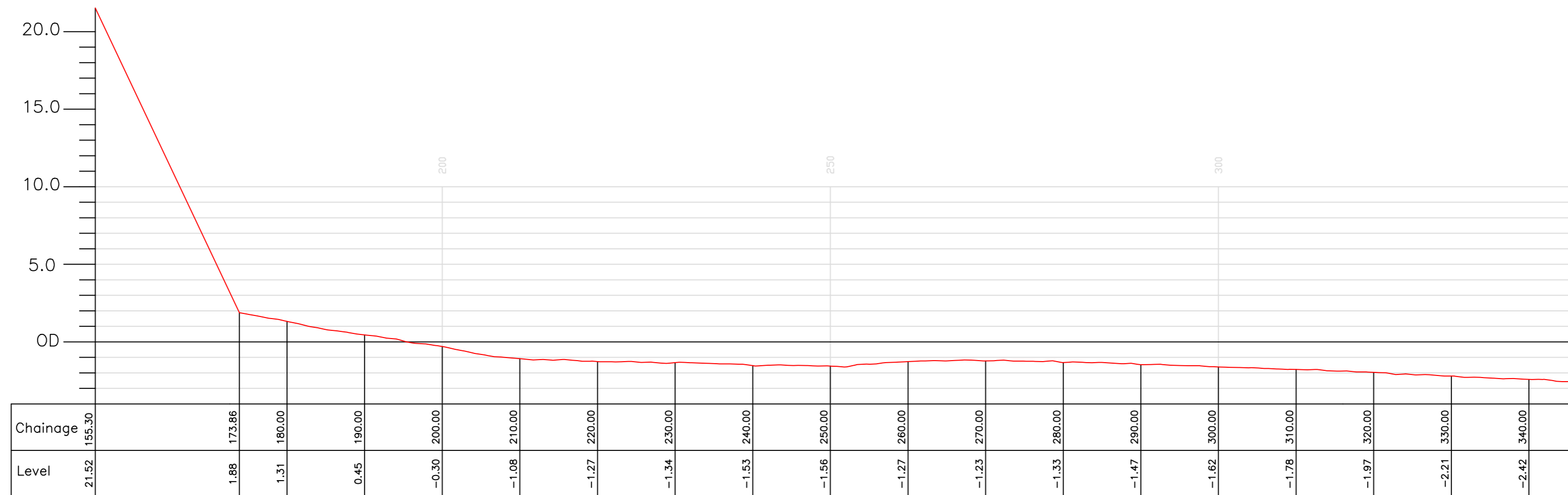
Profile P76 – September 2011



Combined Beach Profile Results

 <p>EAST RIDING OF YORKSHIRE COUNCIL</p>	Title	Cross Section Analysis – Profile P76	Job No.	Drawing No.	Rev.
	Project	Location	Drawn	Scales @ A2	Date
East Riding Beach Monitoring	North of Pastures Lane, Tunstall	N.M.	Horiz. 1:500 Vert. 1:250		

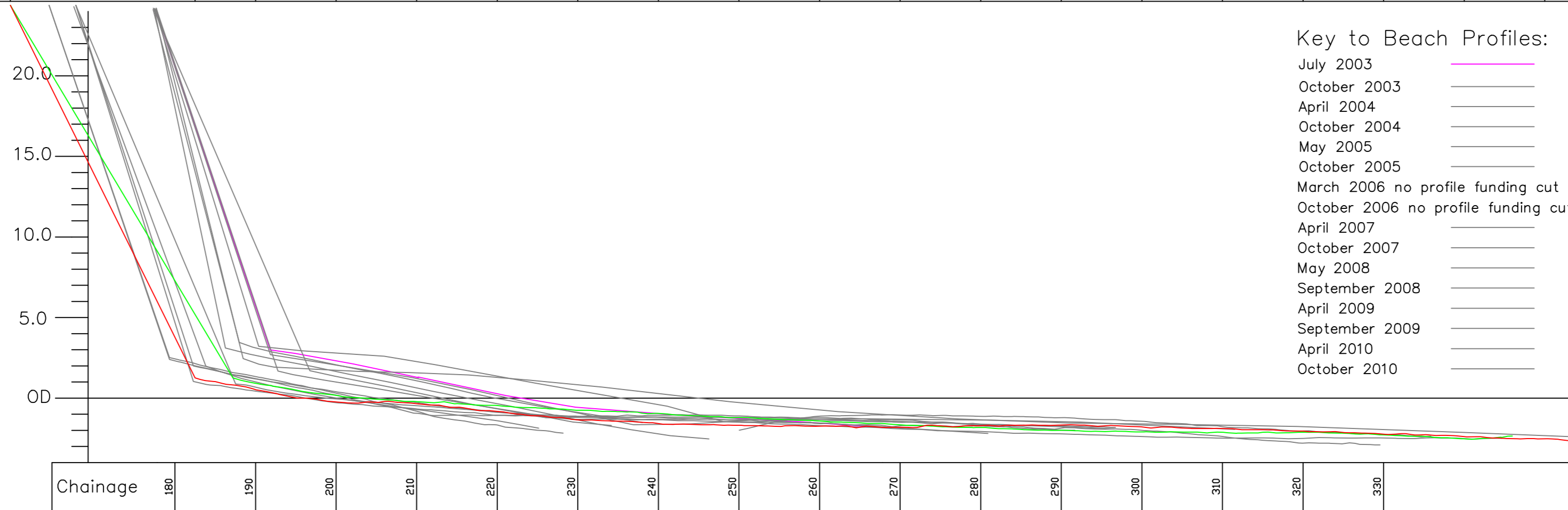
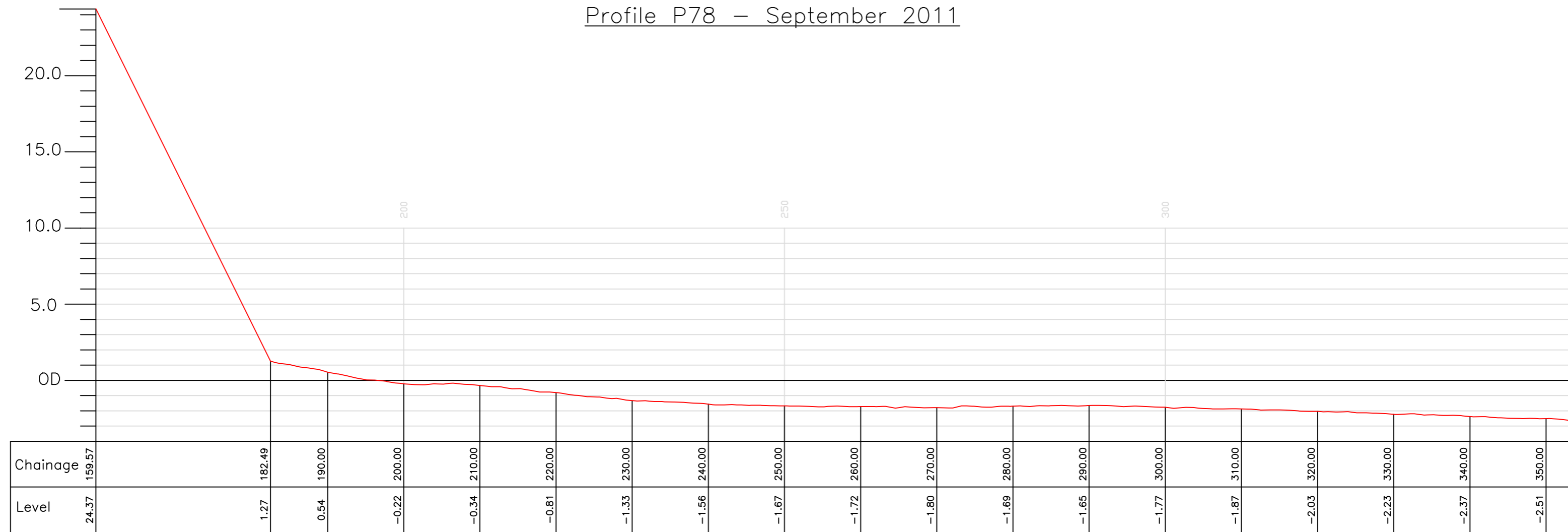
Profile P77 – September 2011



Combined Beach Profile Results

 <p><b>EAST RIDING</b> OF YORKSHIRE COUNCIL</p>	Title	Cross Section Analysis – Profile P77	Job No.	Drawing No.	Rev.
	Project	Location	Drawn	Scales @ A2	Date
East Riding Beach Monitoring	North end of Pastures Lane, Tunstall	N.M.	Horiz. 1:500 Vert. 1:250		

Profile P78 – September 2011



Combined Beach Profile Results



EAST RIDING  
OF YORKSHIRE COUNCIL

Title  
Cross Section Analysis – Profile P78

Job No.

Drawing No.

Rev.

Project  
East Riding Beach Monitoring

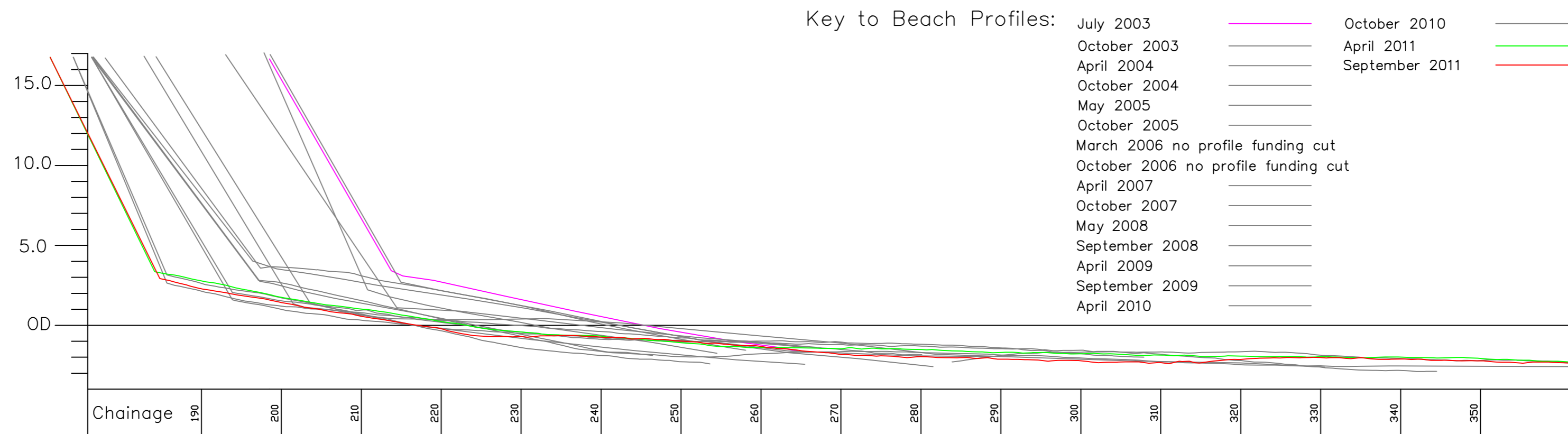
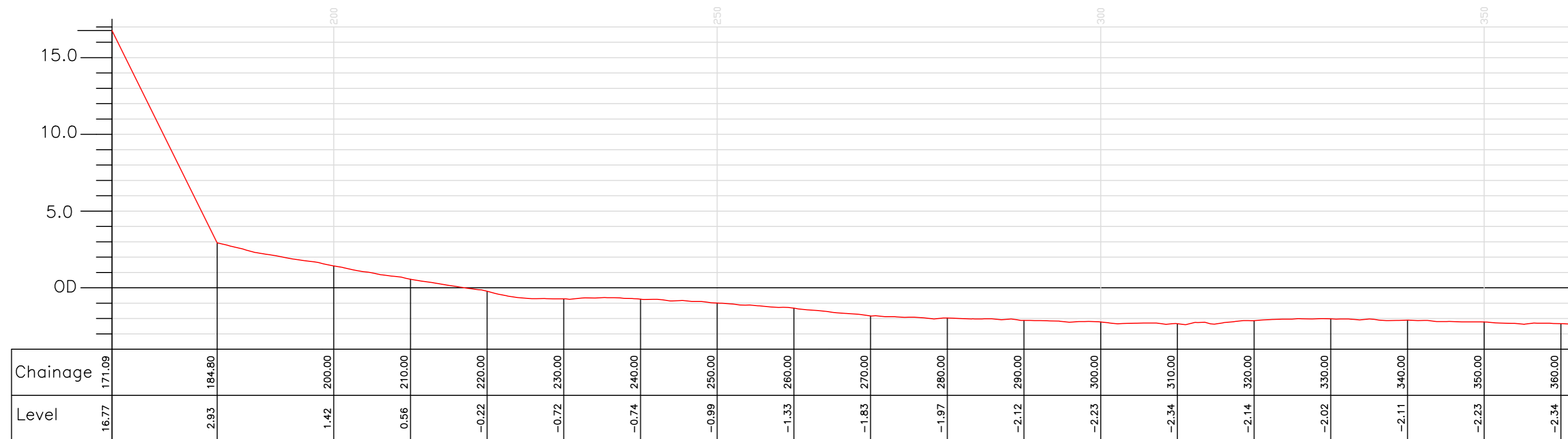
Location  
South of Hogsea Lane, Tunstall

Drawn  
N.M.

Scales @ A2  
Horiz. 1:500  
Vert. 1:250

Date

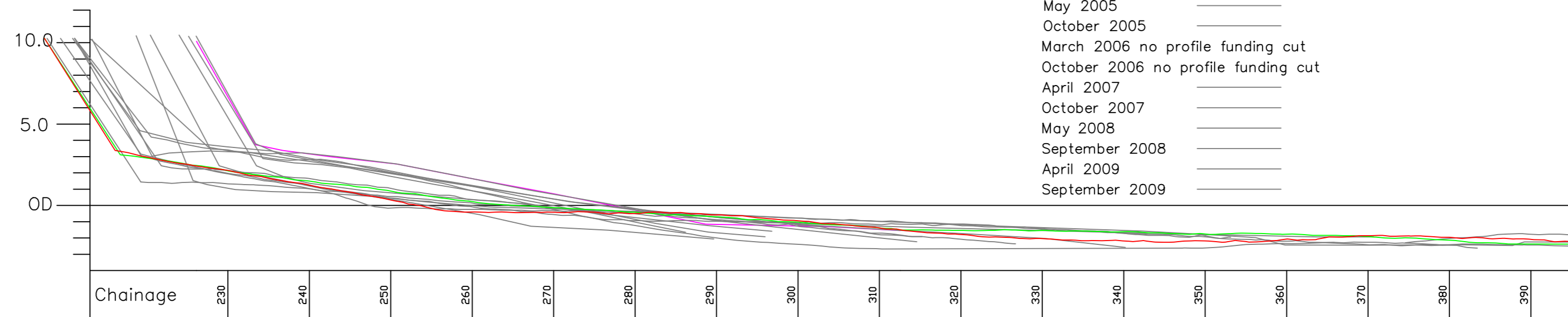
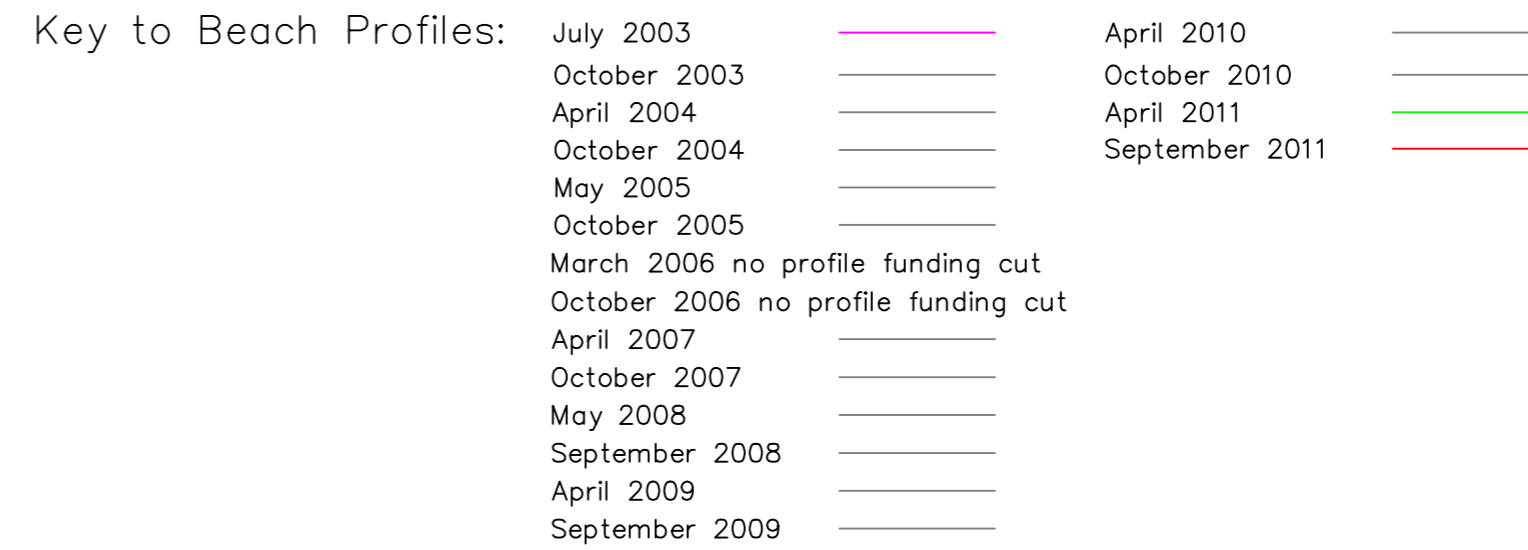
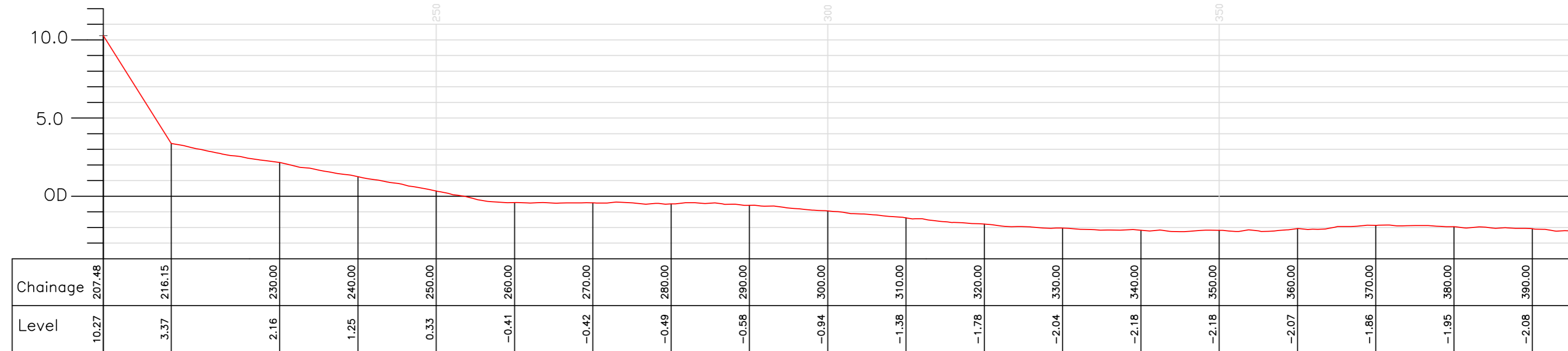
Profile P79 – September 2011



Combined Beach Profile Results

 <p><b>EAST RIDING</b> OF YORKSHIRE COUNCIL</p>	Title	Cross Section Analysis – Profile P79	Job No.	Drawing No.	Rev.
	Project	Location	Drawn	Scales @ A2	Date
East Riding Beach Monitoring	South of Hogsea Lane, Tunstall	N.M.	Horiz. 1:500 Vert. 1:250		

Profile P80 – September 2011

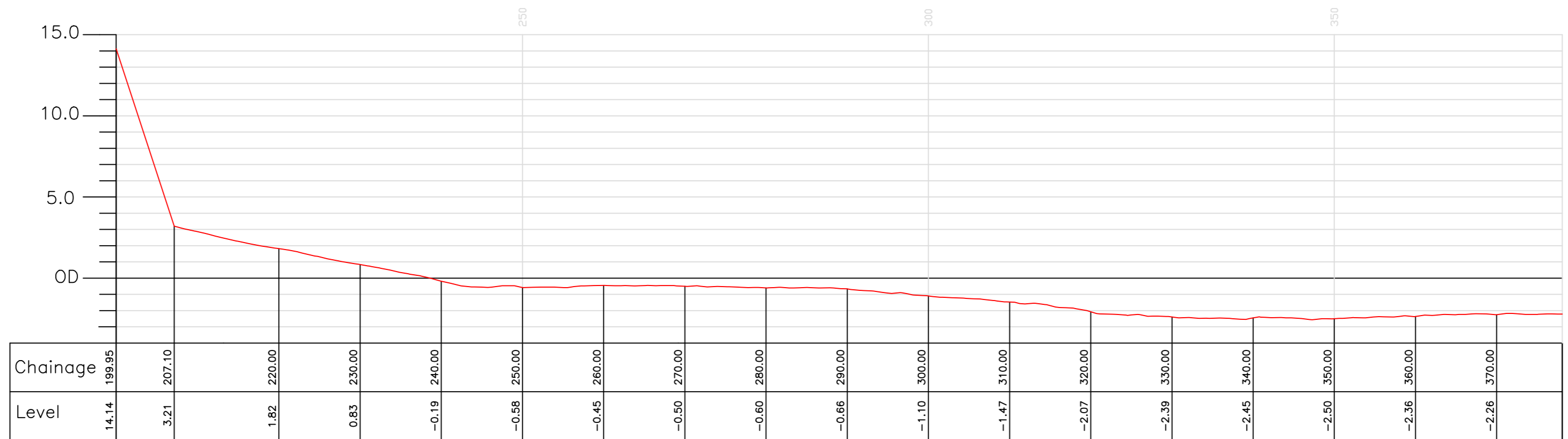


Combined Beach Profile Results

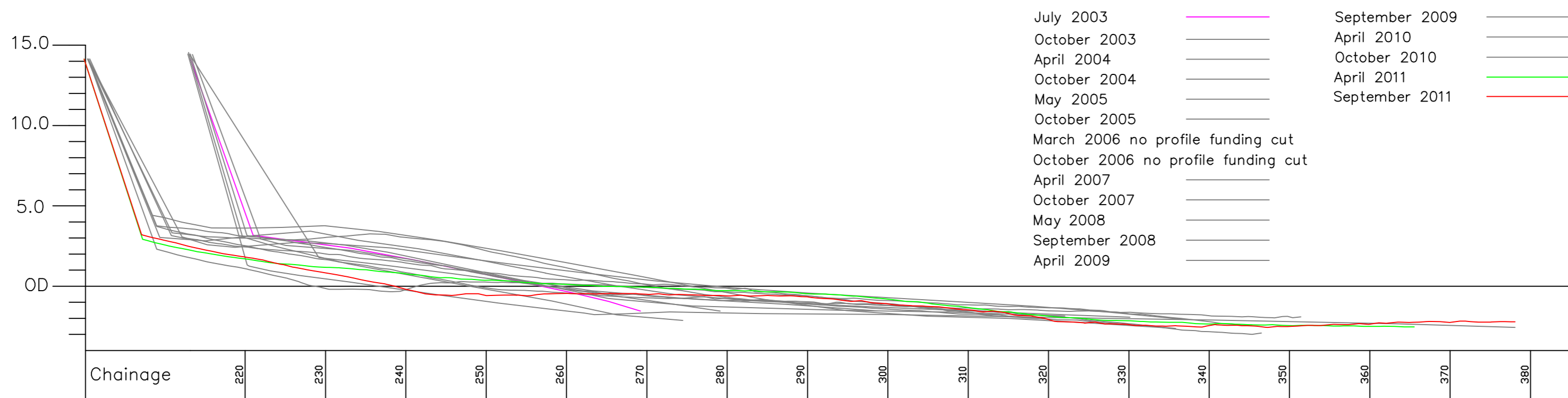


Project East Riding Beach Monitoring	Title Cross Section Analysis – Profile P80	Job No.	Drawing No.	Rev.
	Location Opposite north end of Tunstall village	Drawn N.M.	Scales @ A2 Horiz. 1:500 Vert. 1:250	Date

Profile P81 – September 2011



Key to Beach Profiles:



Combined Beach Profile Results



Title  
Cross Section Analysis – Profile P81

Job No.

Drawing No.

Rev.

Project  
East Riding Beach Monitoring

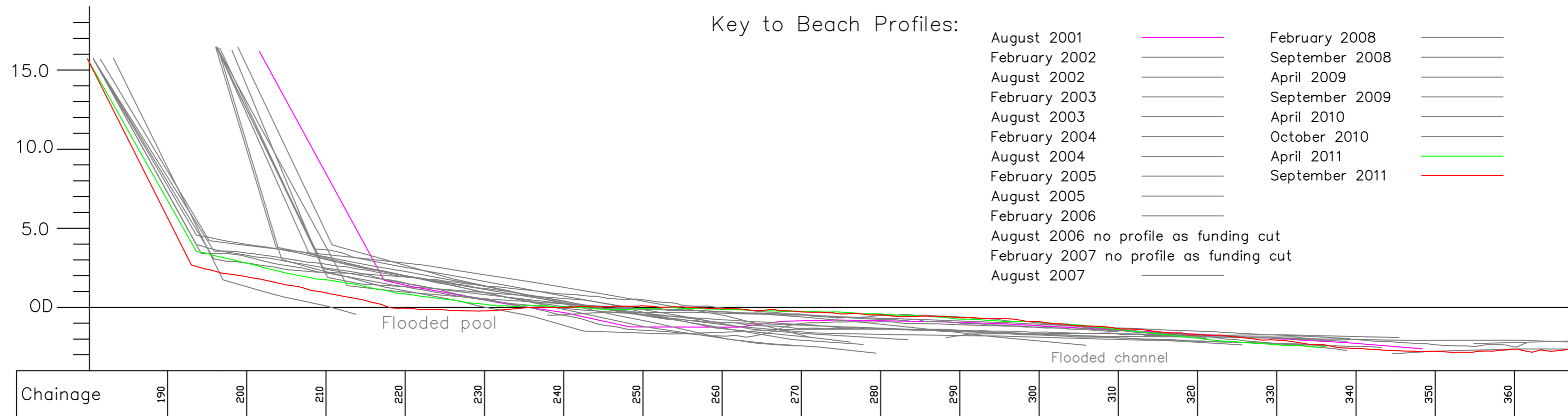
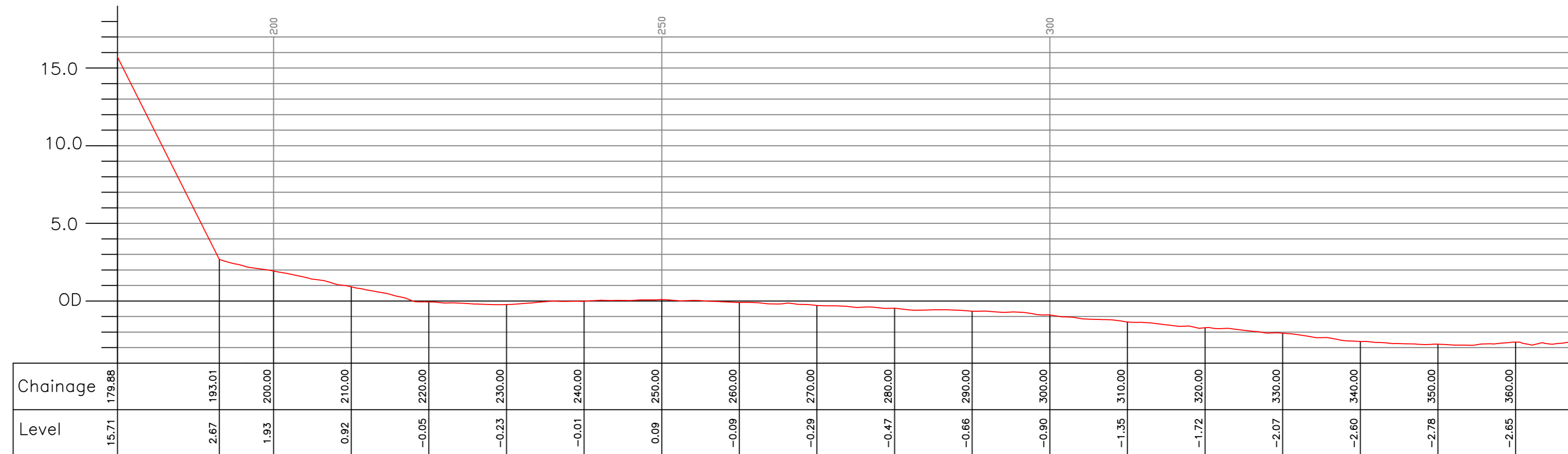
Location  
Opposite Tunstall village

Drawn  
N.M.

Scales @ A2  
Horiz. 1:500  
Vert. 1:250

Date

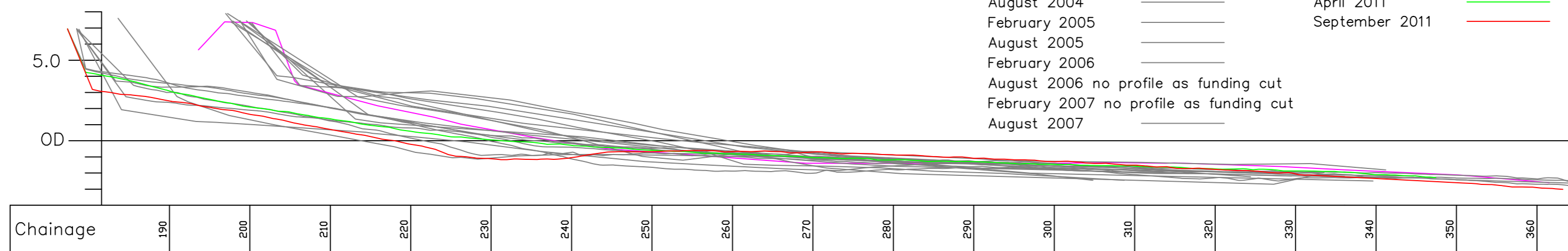
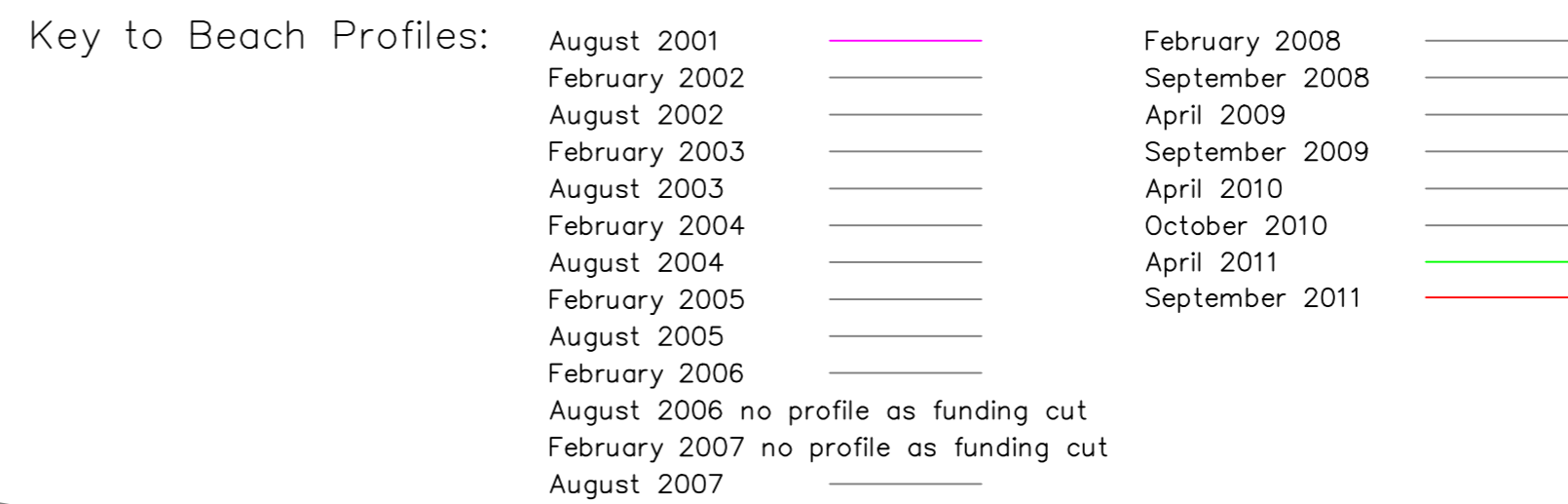
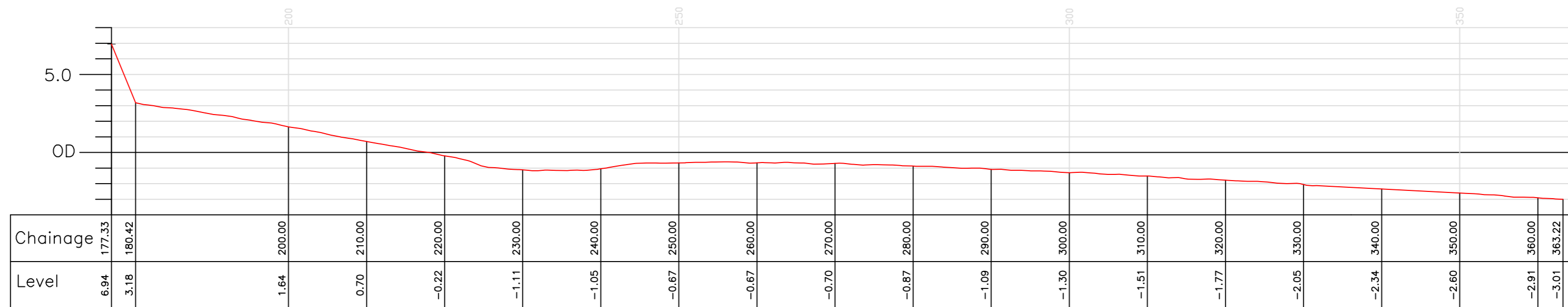
Profile P82 – September 2011



Combined Beach Profile Results

	Title	Job No.	Drawing No.	Rev.
	Cross Section Analysis – Profile P82			
Project	Location	Drawn	Scales @ A2	Date
East Riding Beach Monitoring	To north of Sand Le Mere Campsite, Tunstall	N.M.	Horiz. 1:500 Vert. 1:250	

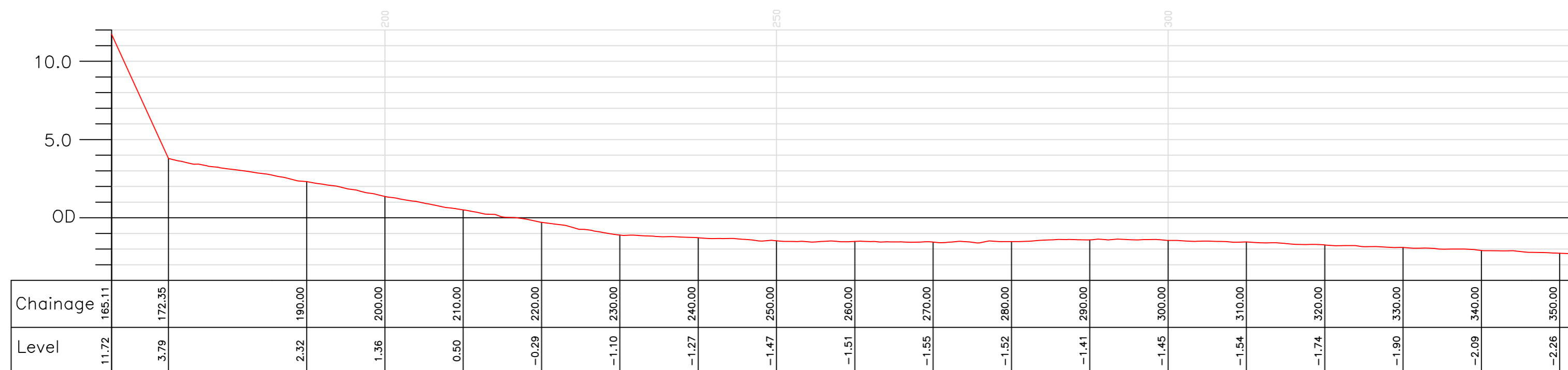
Profile P83 – September 2011



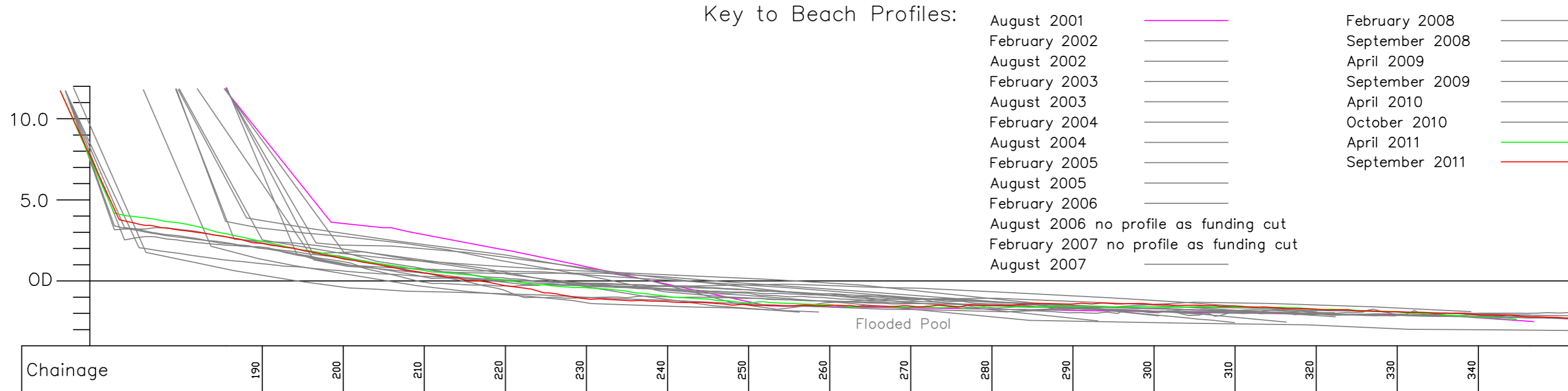
Combined Beach Profile Results

 <p><b>EAST RIDING</b> OF YORKSHIRE COUNCIL</p>	Title	Job No.	Drawing No.	Rev.
	<p>Cross Section Analysis – Profile P83</p>			
Project	Location	Drawn	Scales @ A2	Date
<p>East Riding Beach Monitoring</p>	<p>Just south of Sand Le Mere Campsite, Tunstall</p>	<p>N.M.</p>	<p>Horiz. 1:500 Vert. 1:250</p>	

Profile P84 – September 2011



Key to Beach Profiles:



Combined Beach Profile Results



EAST RIDING  
OF YORKSHIRE COUNCIL

Title  
Cross Section Analysis – Profile P84

Job No.

Drawing No.

Rev.

Project  
East Riding Beach Monitoring

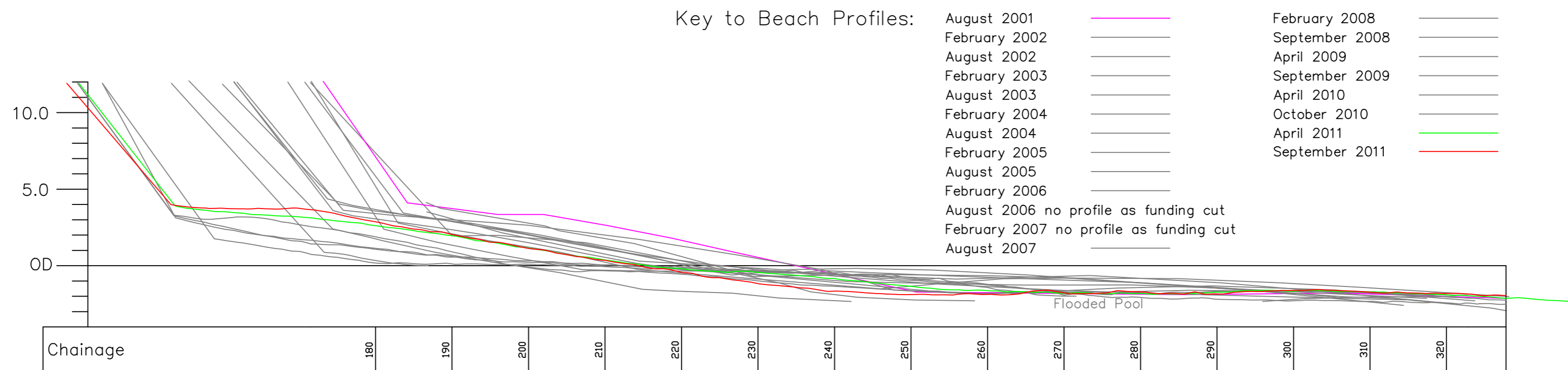
Location  
South of Sand Le Mere Drain, Tunstall

Drawn  
N.M.


Scales @ A2  
Horiz. 1:500  
Vert. 1:250

Date

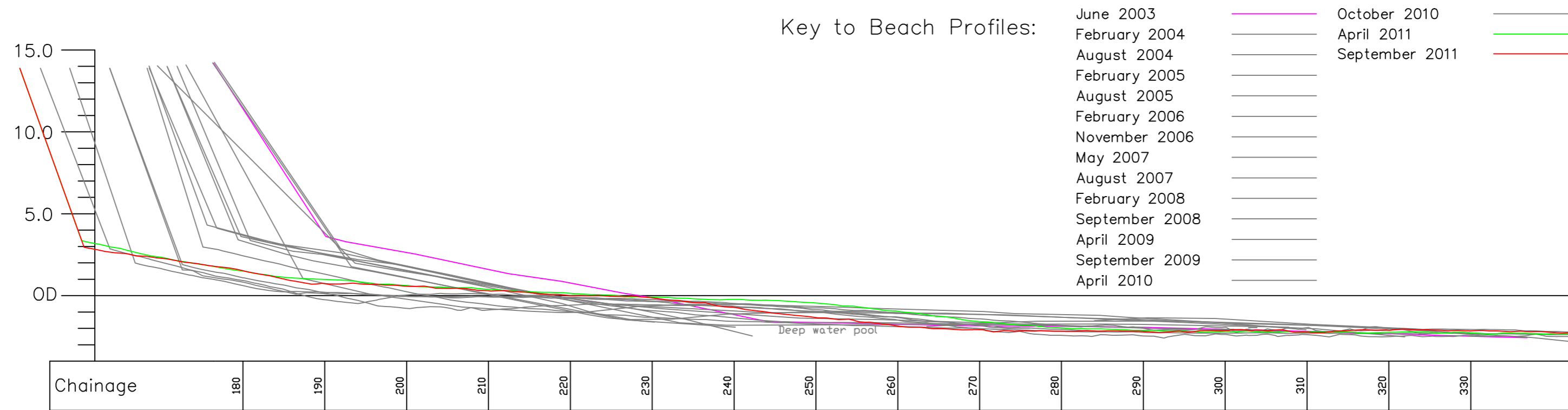
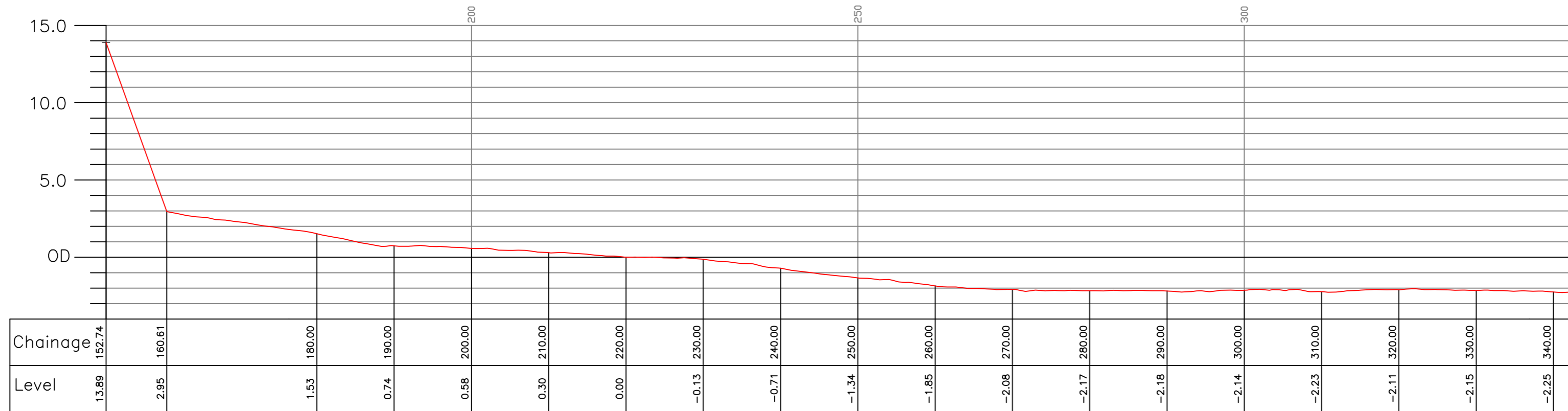
Profile P85 – September 2011




Combined Beach Profile Results

 <p><b>EAST RIDING</b> OF YORKSHIRE COUNCIL</p>	Title	Job No.	Drawing No.	Rev.
	<p>Cross Section Analysis – Profile P85</p>			
Project	Location	Drawn	Scales @ A2	Date
<p>East Riding Beach Monitoring</p>	<p>Opposite Redhouse Farm, south of Tunstall</p>	<p>N.M.</p>	<p>Horiz. 1:500 Vert. 1:250</p>	

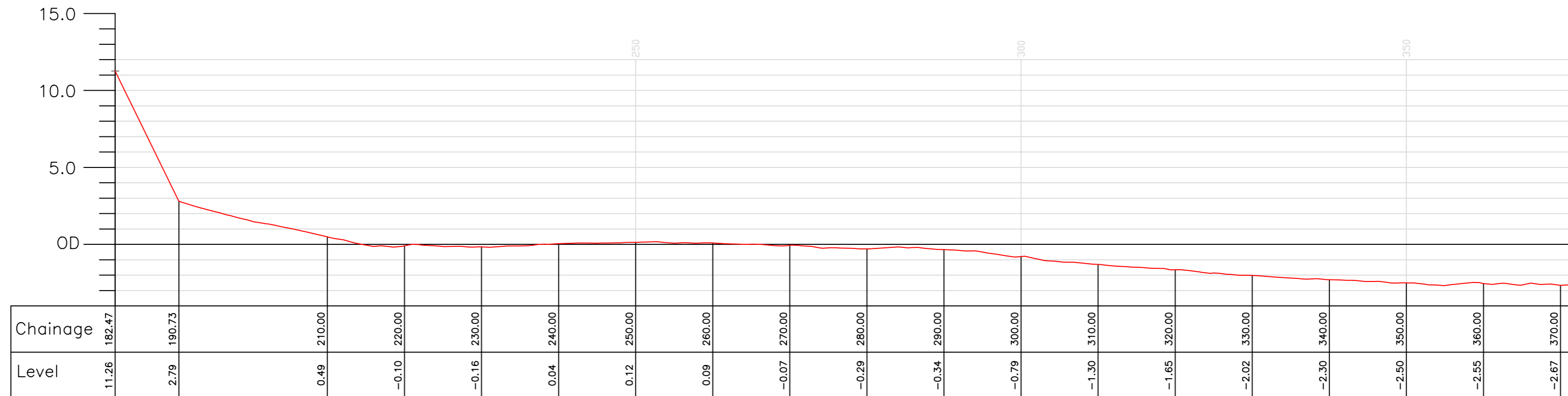
Profile P86 – September 2011



Combined Beach Profile Results

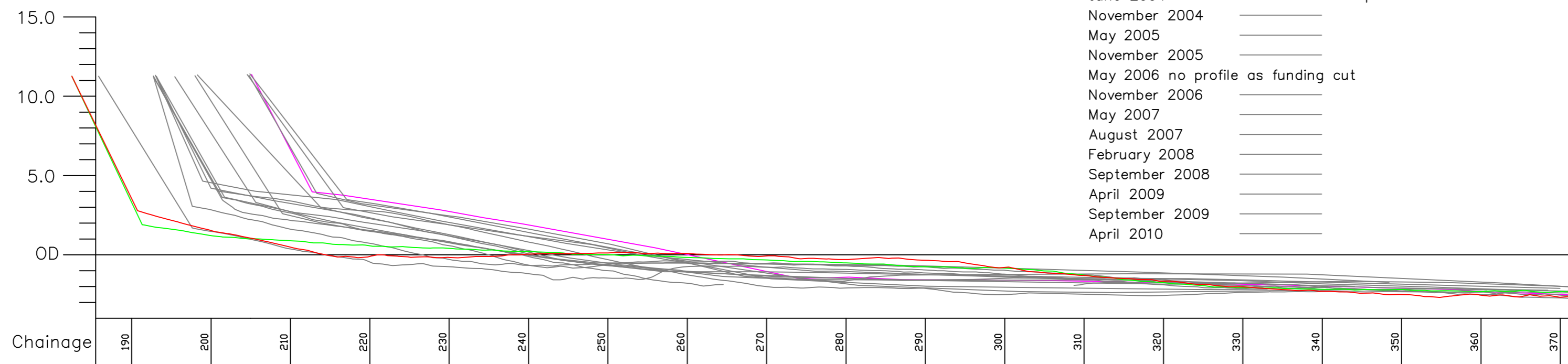
 <p><b>EAST RIDING</b> OF YORKSHIRE COUNCIL</p>	<p>Title Cross Section Analysis – Profile P86</p>	<p>Job No.</p>	<p>Drawing No.</p>	<p>Rev.</p>
<p>Project East Riding Beach Monitoring</p>	<p>Location To the north of Waxholme, Withernsea</p>	<p>Drawn N.M.</p>	<p>Scales @ A2 Horiz. 1:500 Vert. 1:250</p>	<p>Date</p>

Profile P87 – September 2011



Key to Beach Profiles:

- June 2003 — October 2010 —
- November 2003 — April 2011 —
- June 2004 — September 2011 —
- November 2004 —
- May 2005 —
- November 2005 —
- May 2006 no profile as funding cut
- November 2006 —
- May 2007 —
- August 2007 —
- February 2008 —
- September 2008 —
- April 2009 —
- September 2009 —
- April 2010 —



Combined Beach Profile Results



Title  
Cross Section Analysis – Profile P87

Job No. Drawing No. Rev.

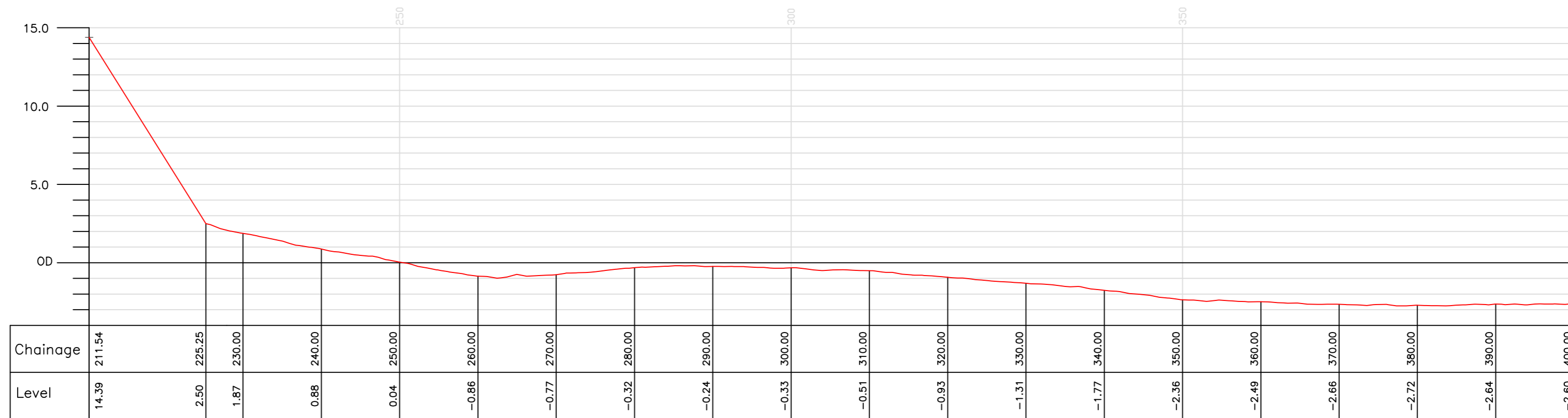
Project  
East Riding Beach Monitoring

Location  
To the south of Waxholme, Withernsea

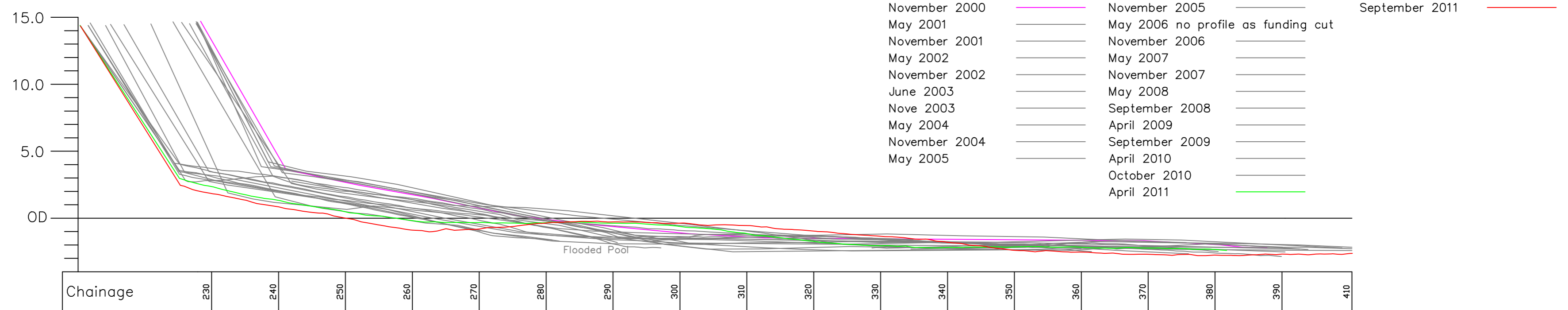
Drawn  
N.M. Scales @ A2  
Horiz. 1:500  
Vert. 1:250

Date

Profile P88 – September 2011



Key to Beach Profiles:



Combined Beach Profile Results



EAST RIDING  
OF YORKSHIRE COUNCIL

Title  
Cross Section Analysis – Profile P88

Job No.

Drawing No.

Rev.

Project  
East Riding Beach Monitoring

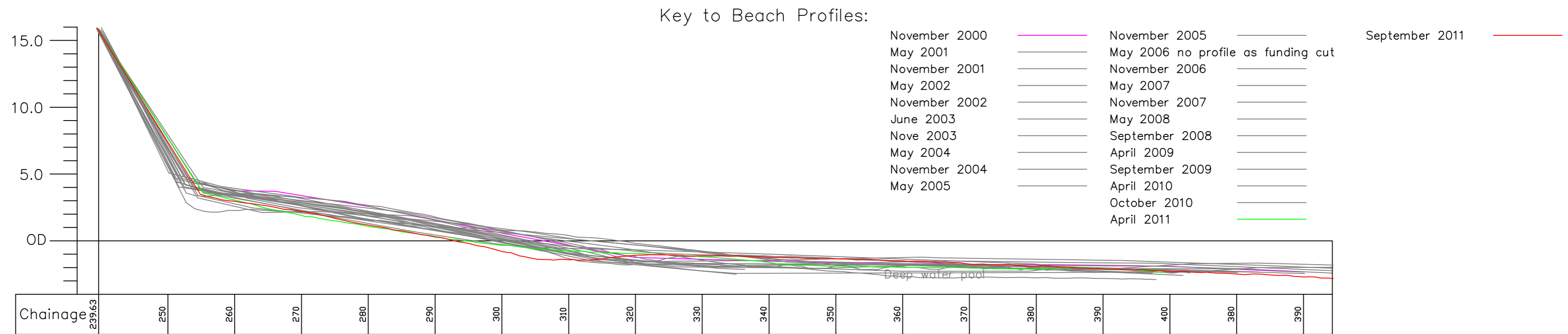
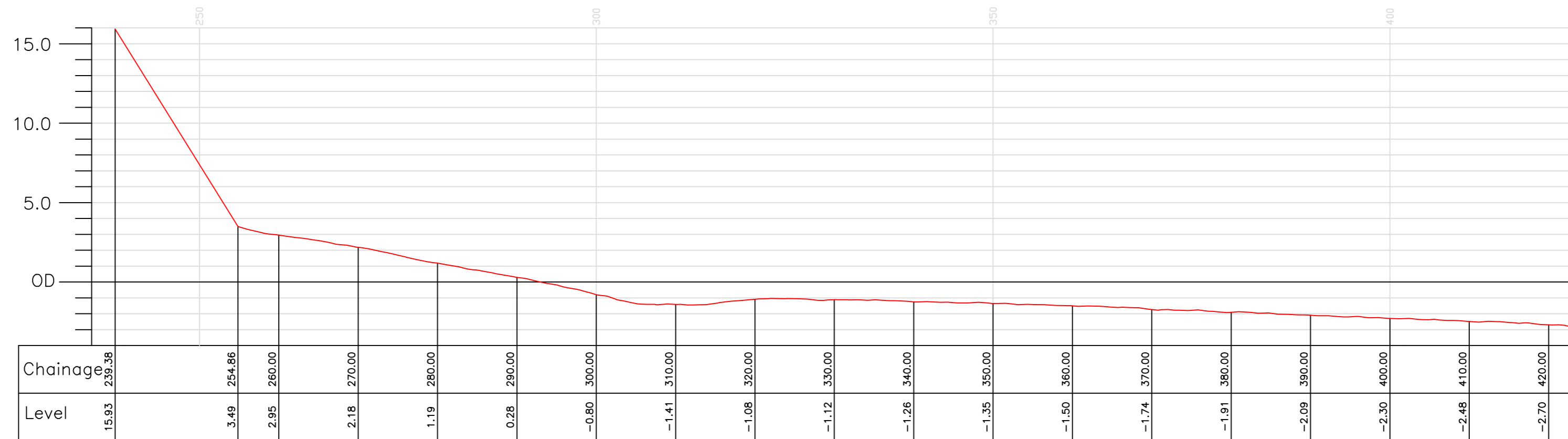
Location  
To the north of Seathorne campsite, Withernsea

Drawn  
N.M.

Scales @ A2  
Horiz. 1:500  
Vert. 1:250

Date

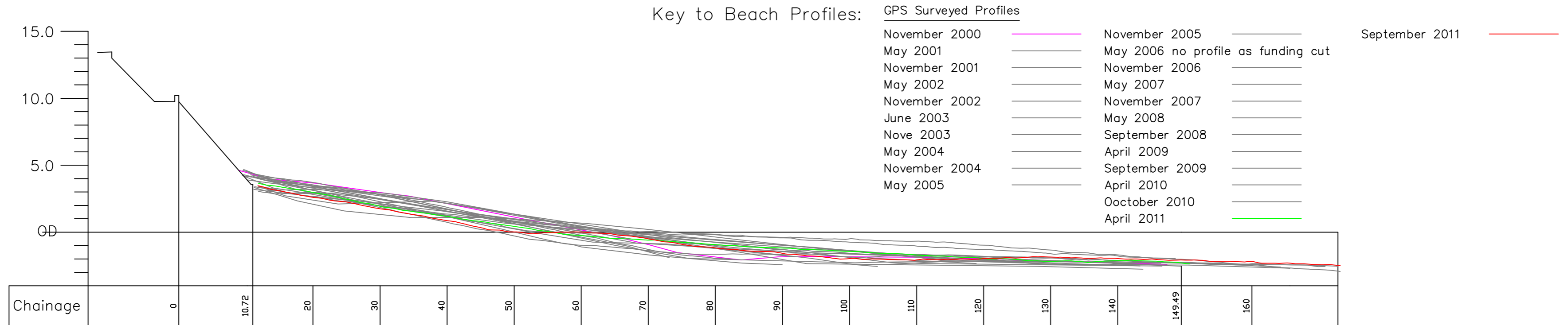
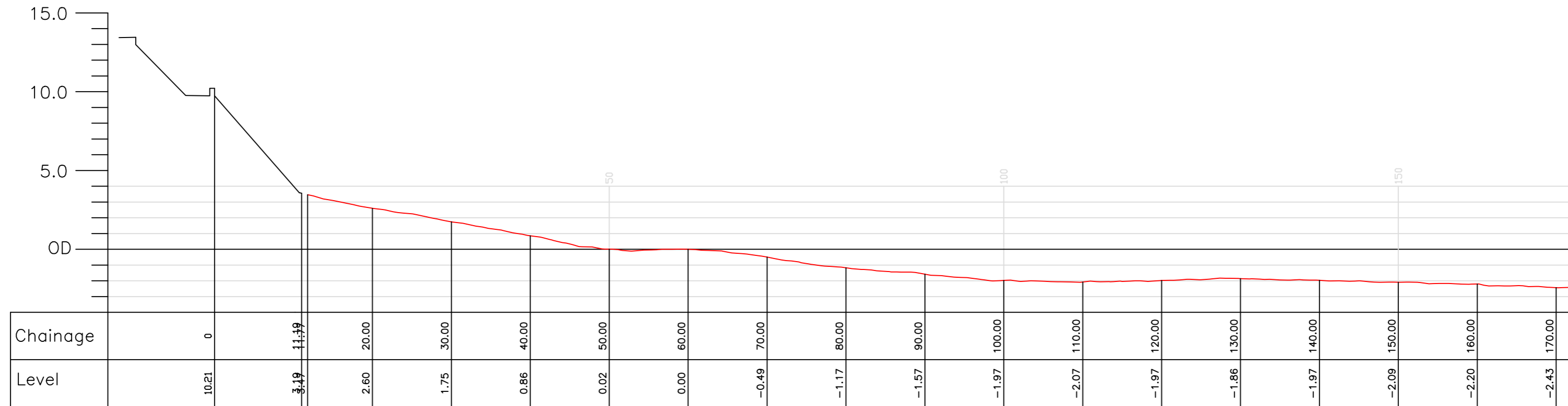
Profile P89 – September 2011



Combined Beach Profile Results

 <p><b>EAST RIDING</b> OF YORKSHIRE COUNCIL</p>	Title	Job No.	Drawing No.	Rev.
	<p>Cross Section Analysis – Profile P89</p>			
Project	Location	Drawn	Scales @ A2	Date
<p>East Riding Beach Monitoring</p>	<p>Just north of the defences at Withersea</p>	<p>N.M.</p>	<p>Horiz. 1:500 Vert. 1:250</p>	

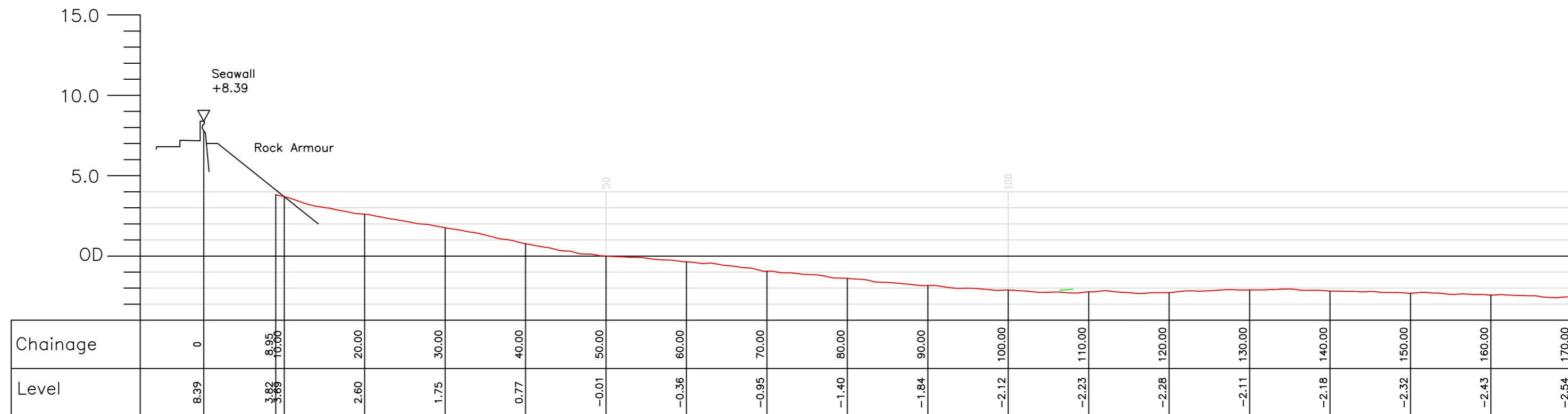
Profile P90 – September 2011



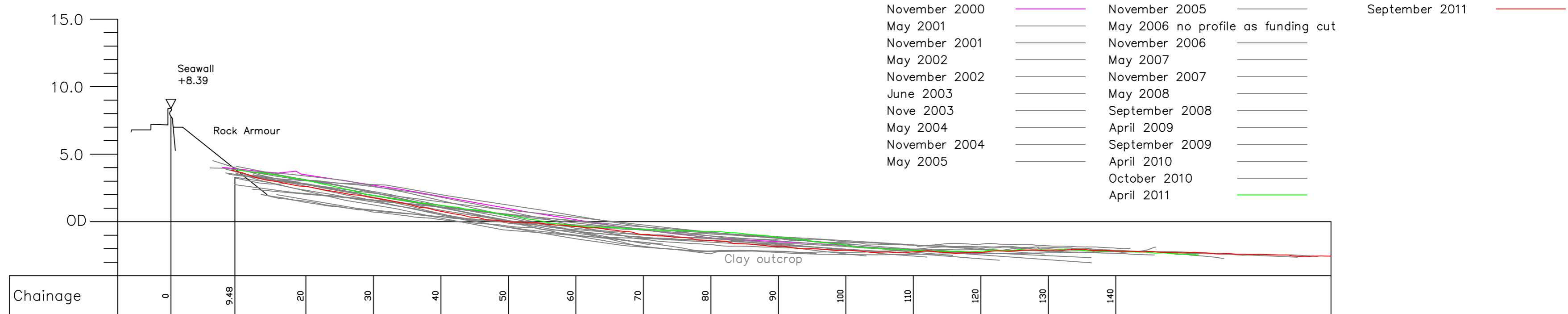
Combined Beach Profile Results

 <p><b>EAST RIDING</b> OF YORKSHIRE COUNCIL</p>	Title	Job No.	Drawing No.	Rev.
	<p>Cross Section Analysis – Profile P90</p>			
Project	Location	Drawn	Scales @ A2	Date
<p>East Riding Beach Monitoring</p>	<p>Opposite Seathorne Promenade, Withernsea</p>	<p>N.M.</p>	<p>Horiz. 1:500 Vert. 1:250</p>	

Profile P91 – September 2011



Key to Beach Profiles:



Combined Beach Profile Results



Title  
Cross Section Analysis – Profile P91

Job No.

Drawing No.

Rev.

Project  
East Riding Beach Monitoring

Location  
Opposite North Promenade, Withernsea

Drawn  
N.M.

Scales @ A2  
Horiz. 1:500  
Vert. 1:250

Date