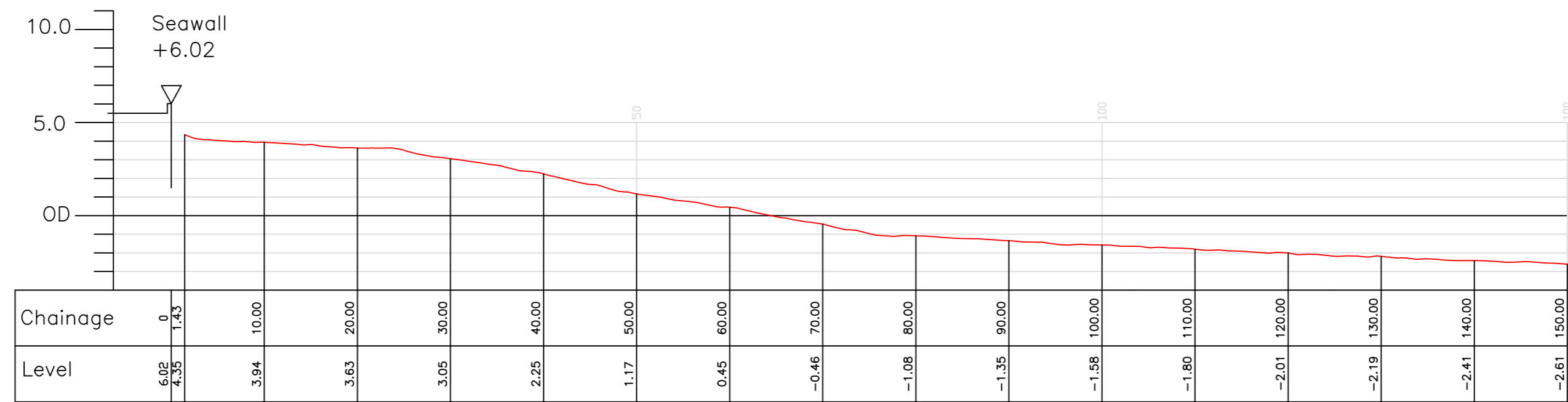


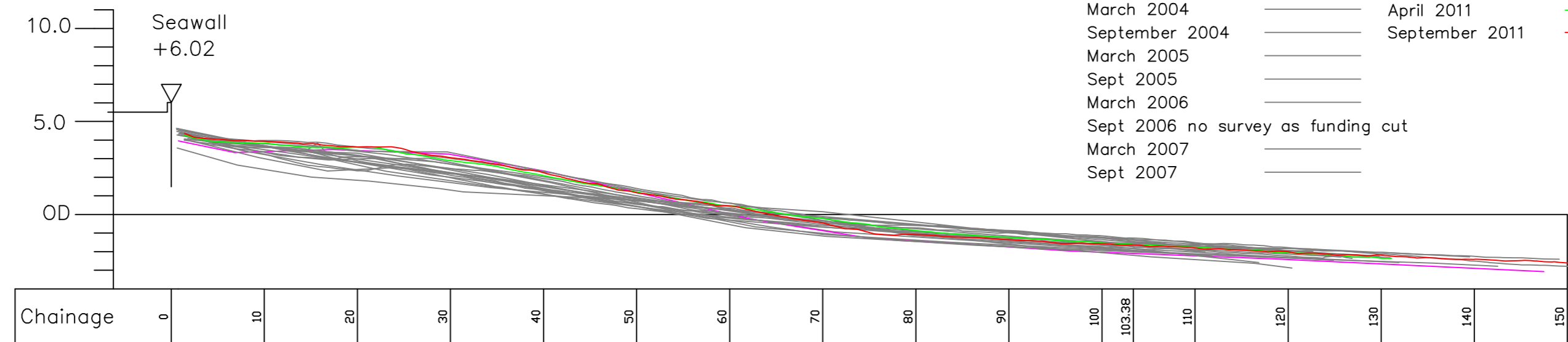
Profile P44 – September 2011



Key to Beach Profiles:

GPS Surveyed Profiles

Sept 2000	—	April 2008	—
April 2001	—	September 2008	—
Sept 2001	—	April 2009	—
April 2002	—	September 2009	—
March 2003	—	April 2010	—
Sept 2003	—	October 2010	—
March 2004	—	April 2011	—
September 2004	—	September 2011	—
March 2005	—		
Sept 2005	—		
March 2006	—		
Sept 2006	no survey as funding cut		
March 2007	—		
Sept 2007	—		



Combined Beach Profile Results



EAST RIDING
OF YORKSHIRE COUNCIL

Title
Cross Section Analysis – Profile P44

Job No.

Drawing No.

Rev.

Project
East Riding Beach Monitoring

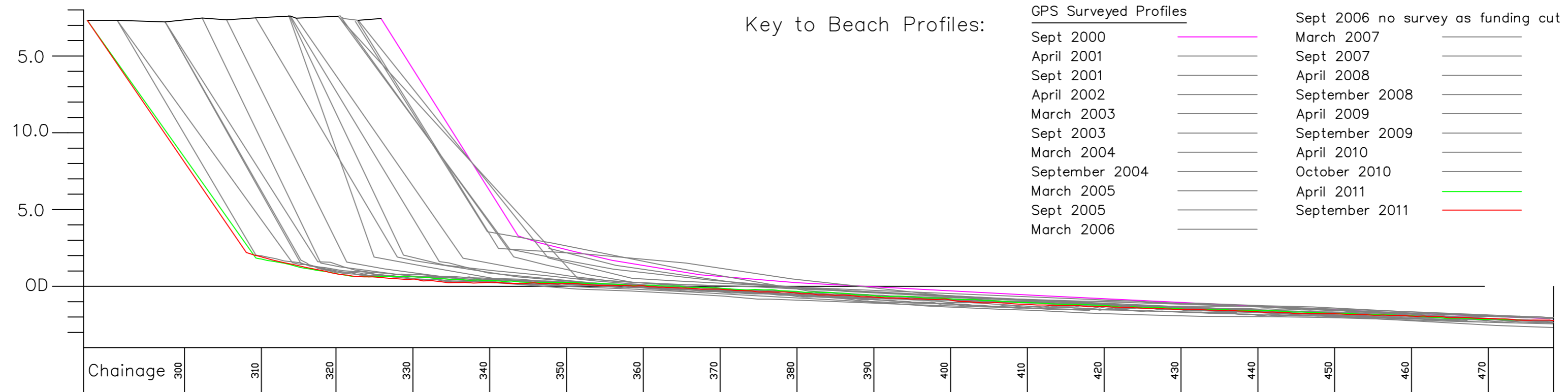
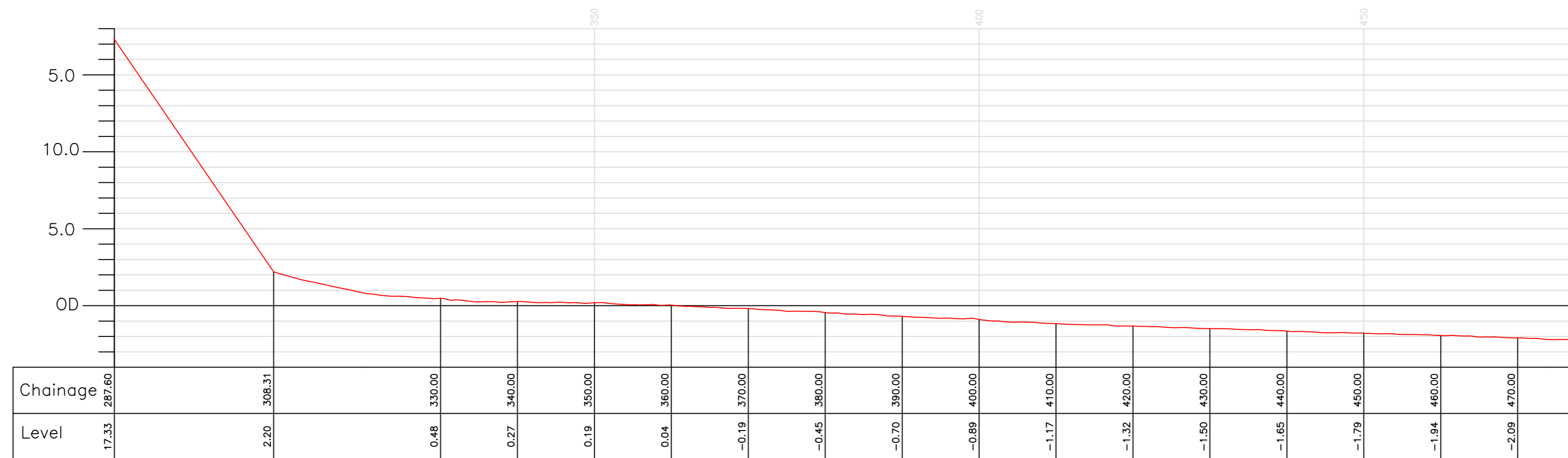
Location
South end of South Promenade, Hornsea

Drawn
N.M.

Scales @ A2
Horiz. 1:500
Vert. 1:250

Date

Profile P45 – September 2011



Combined Beach Profile Results



Title Cross Section Analysis – Profile P45

Job No. Drawing No. Rev.

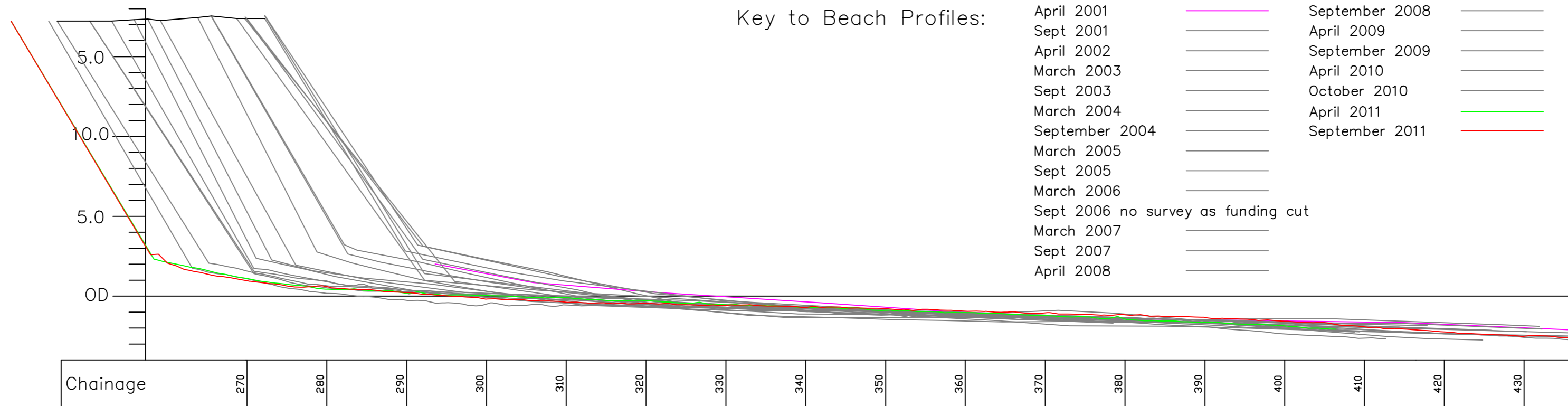
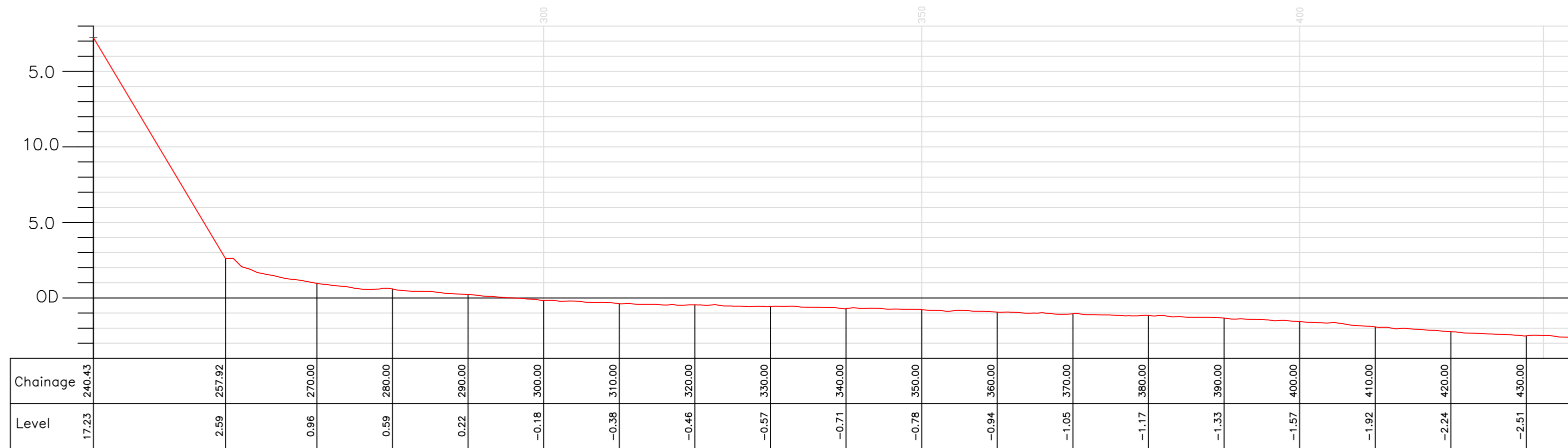
Project East Riding Beach Monitoring

Location South of defences, Hornsea

Drawn N.M. Scales @ A2
Horiz. 1:500
Vert. 1:250

Date

Profile P46 – September 2011



Combined Beach Profile Results



EAST RIDING
OF YORKSHIRE COUNCIL

Title
Cross Section Analysis – Profile P46

Job No.

Drawing No.

Rev.

Project
East Riding Beach Monitoring

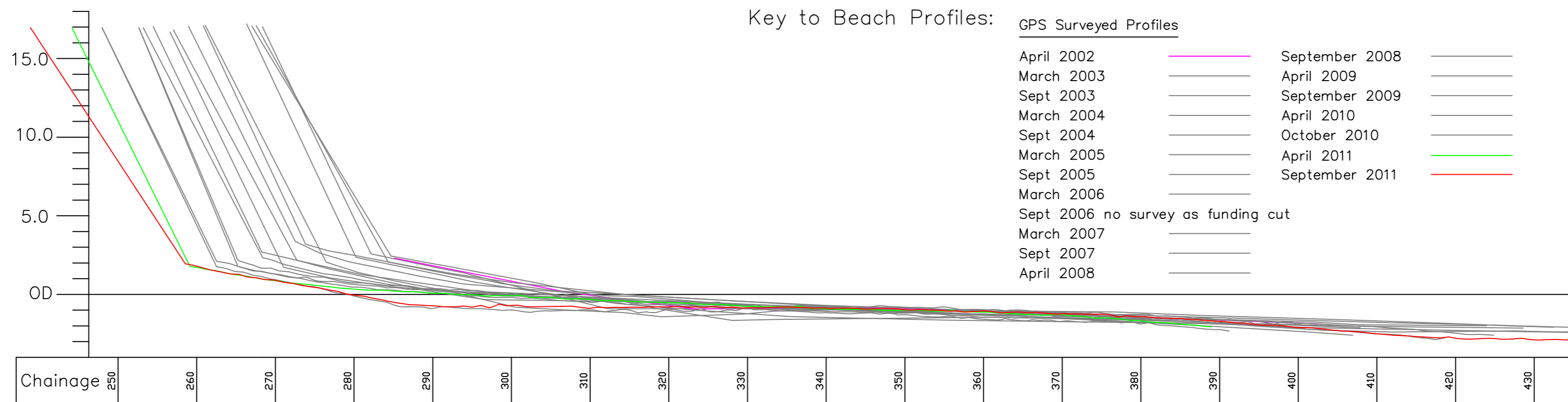
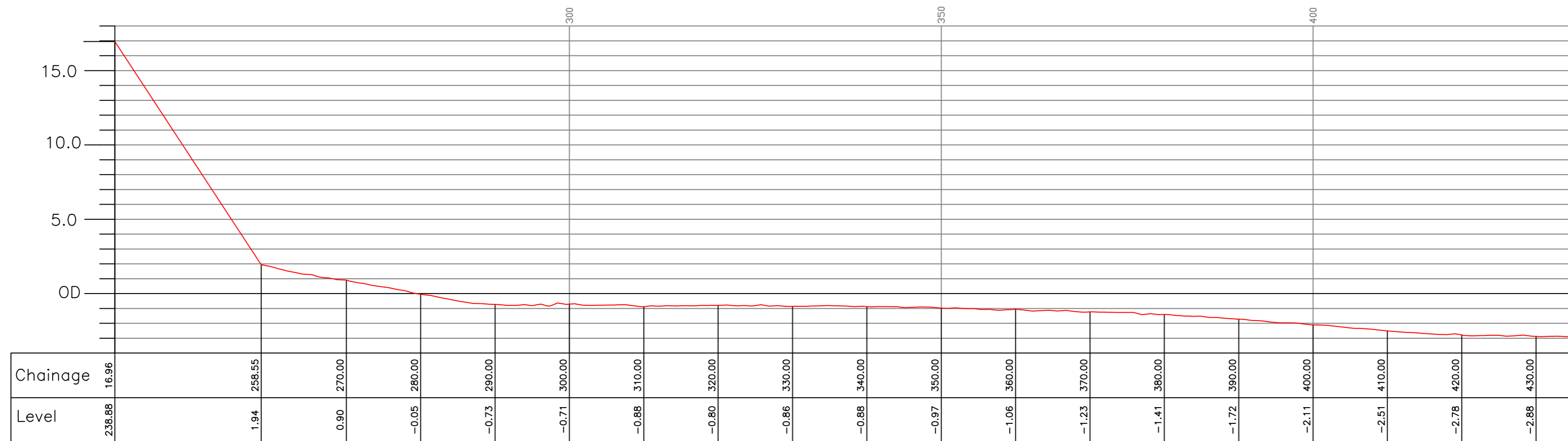
Location
South of Hornsea

Drawn
N.M.

Scales @ A2
Horiz. 1:500
Vert. 1:250

Date

Profile P47 – September 2011



Combined Beach Profile Results



EAST RIDING
OF YORKSHIRE COUNCIL

Title
Cross Section Analysis – Profile P47

Job No.

Drawing No.

Rev.

Project
East Riding Beach Monitoring

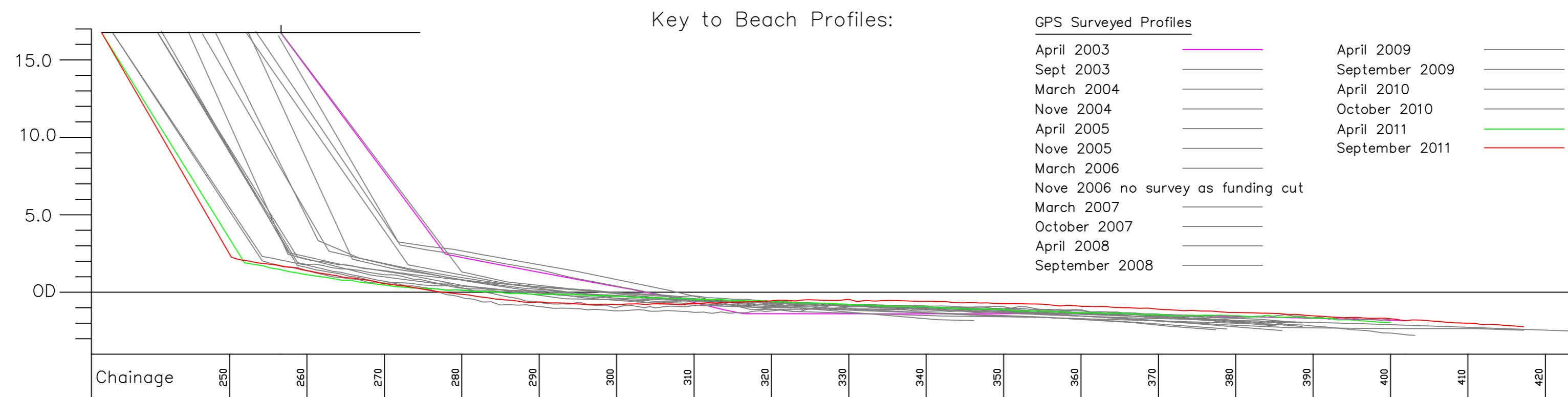
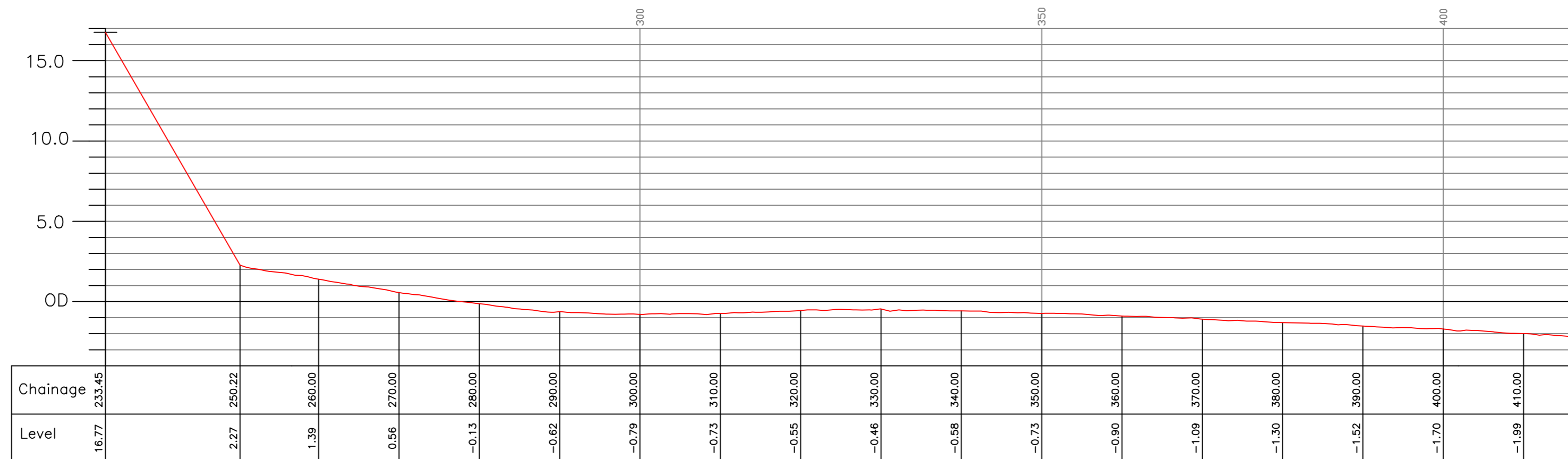
Location
Within Rolston MOD Camp

Drawn
N.M.

Scales @ A2
Horiz. 1:500
Vert. 1:250

Date

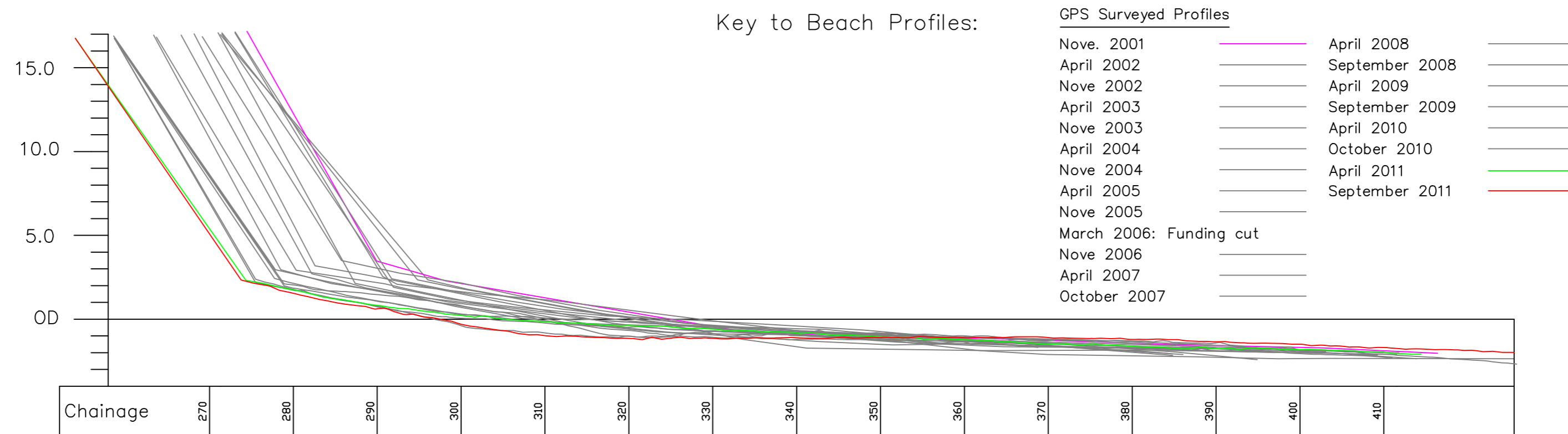
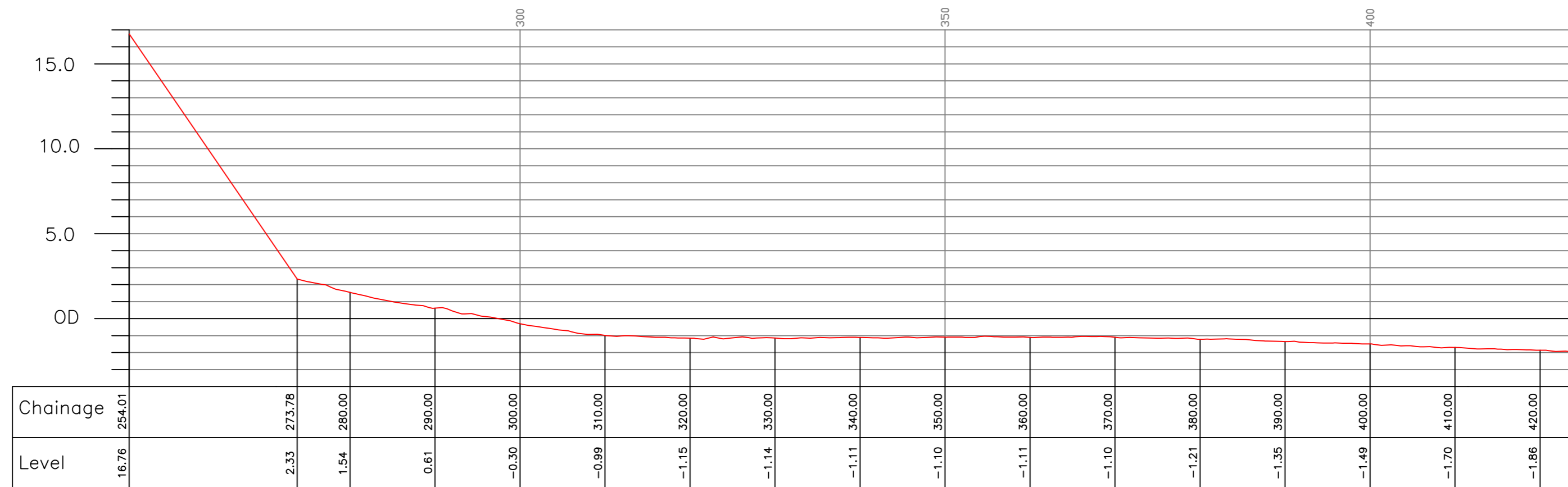
Profile P48 – September 2011



Combined Beach Profile Results

 <p>EAST RIDING OF YORKSHIRE COUNCIL</p>	Title	Cross Section Analysis – Profile P48	Job No.	Drawing No.	Rev.
	Project	Location	Drawn	Scales @ A2	Date
East Riding Beach Monitoring	Rolston	N.M.	Horiz. 1:500 Vert. 1:250		

Profile P49 – September 2011



Combined Beach Profile Results



EAST RIDING
OF YORKSHIRE COUNCIL

Title
Cross Section Analysis – Profile P49

Job No.

Drawing No.

Rev.

Project
East Riding Beach Monitoring

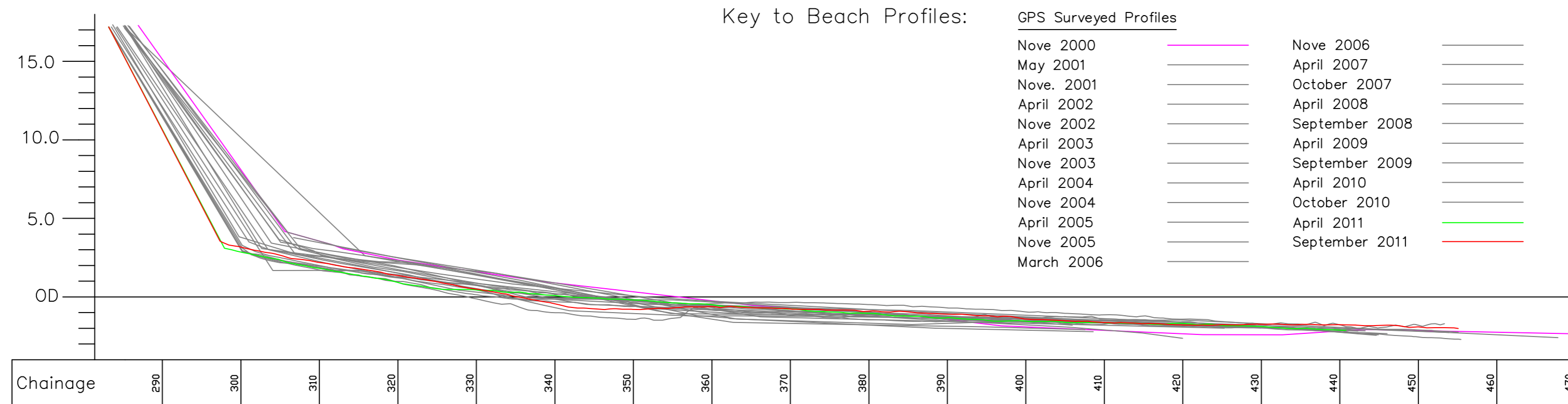
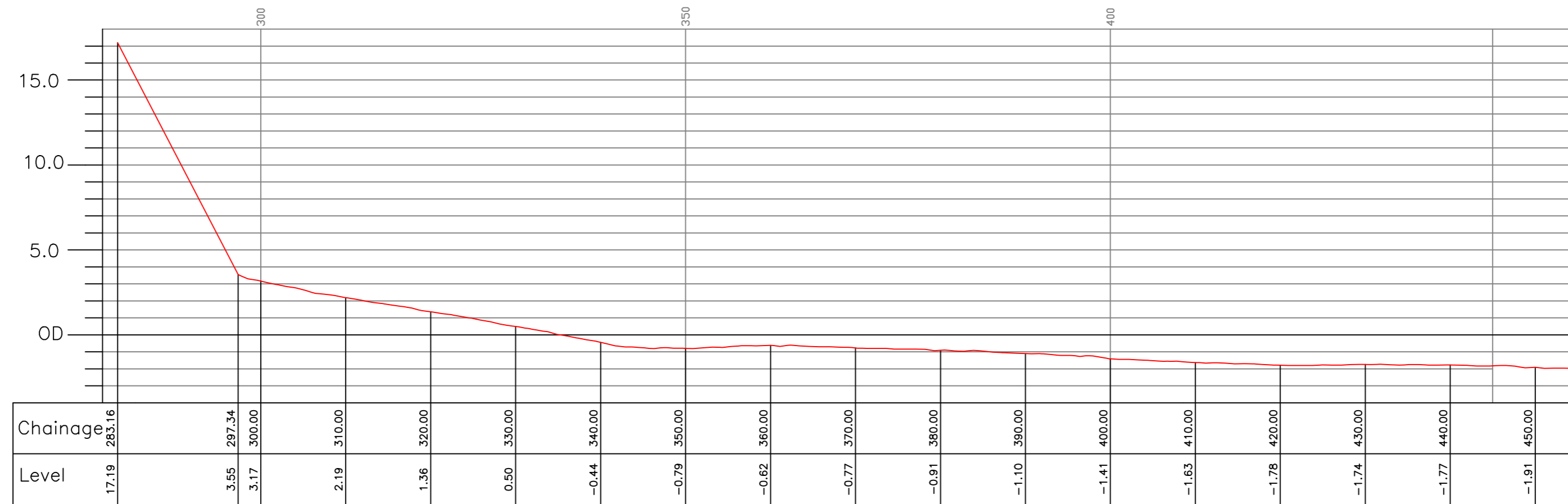
Location
On south boundary of old childrens camp, Rolston

Drawn
N.M.

Scales @ A2
Horiz. 1:500
Vert. 1:250

Date

Profile P50 – September 2011



Combined Beach Profile Results



EAST RIDING
OF YORKSHIRE COUNCIL

Project
East Riding Beach Monitoring

Title
Cross Section Analysis – Profile P50

Location
Cliffs to the north of Mappleton

Job No.

Drawn
N.M.

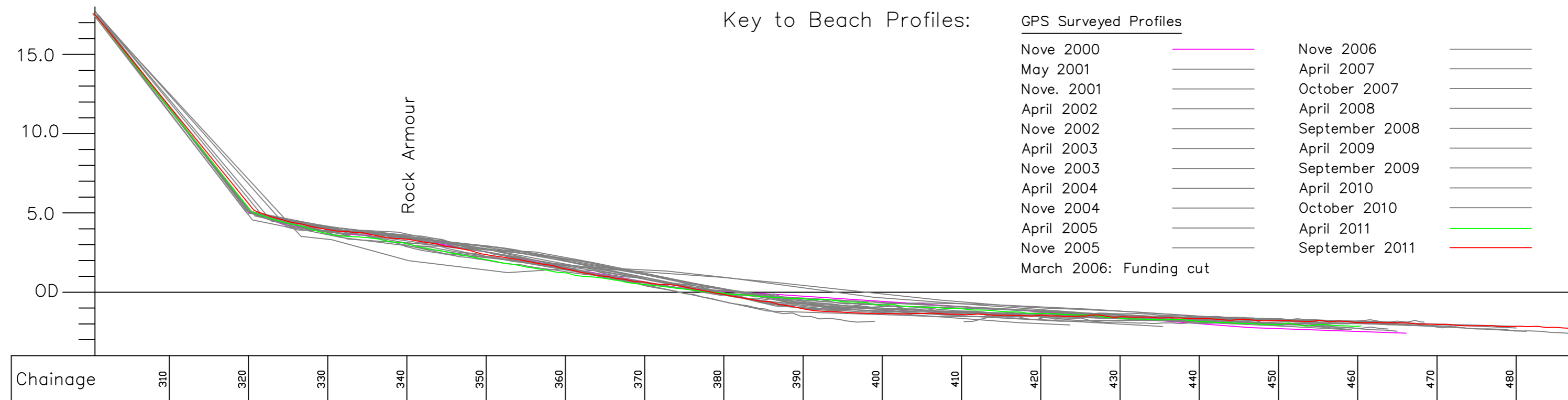
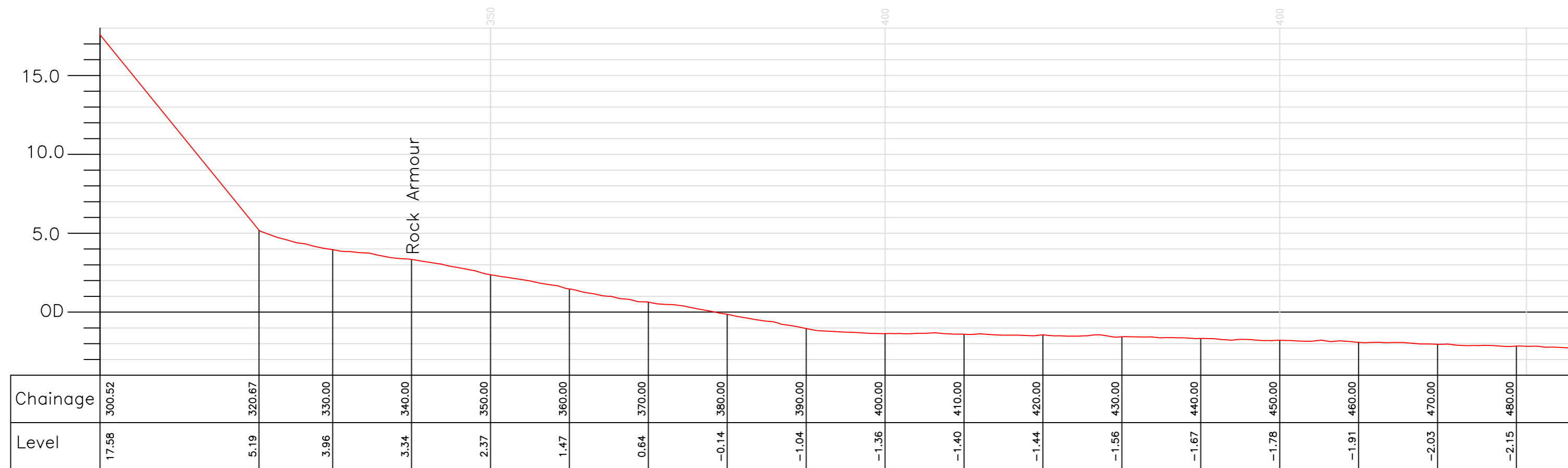
Drawing No.

Scales @ A2
Horiz. 1:500
Vert. 1:250

Rev.

Date

Profile P51 – September 2011



Combined Beach Profile Results



Project
East Riding Beach Monitoring

Title
Cross Section Analysis – Profile P51

Location
At north end of Mappleton defences

Job No.

Drawn
N.M.

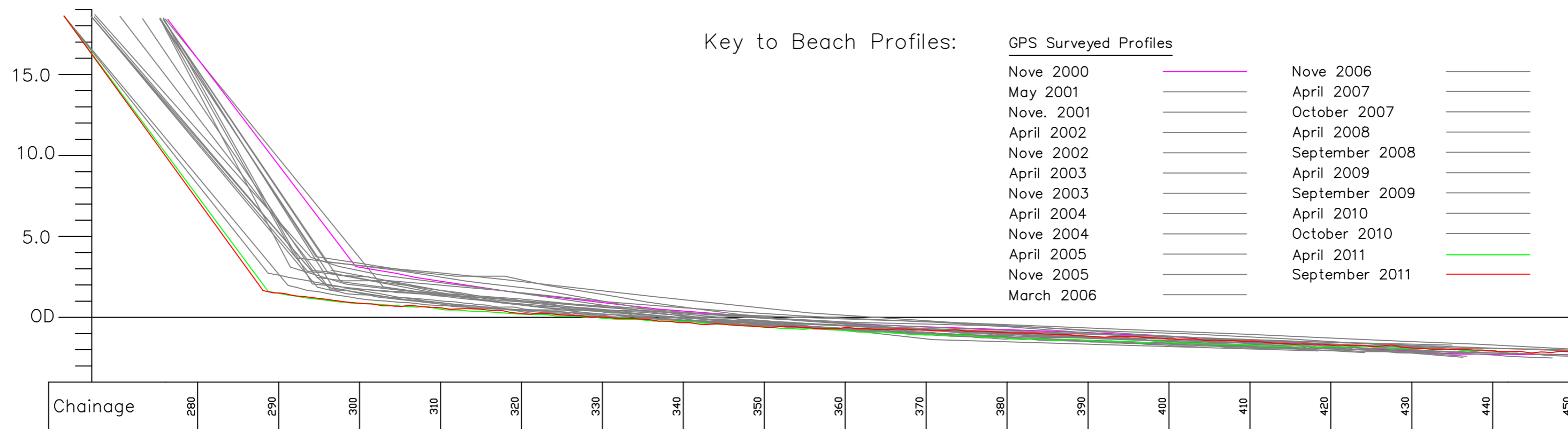
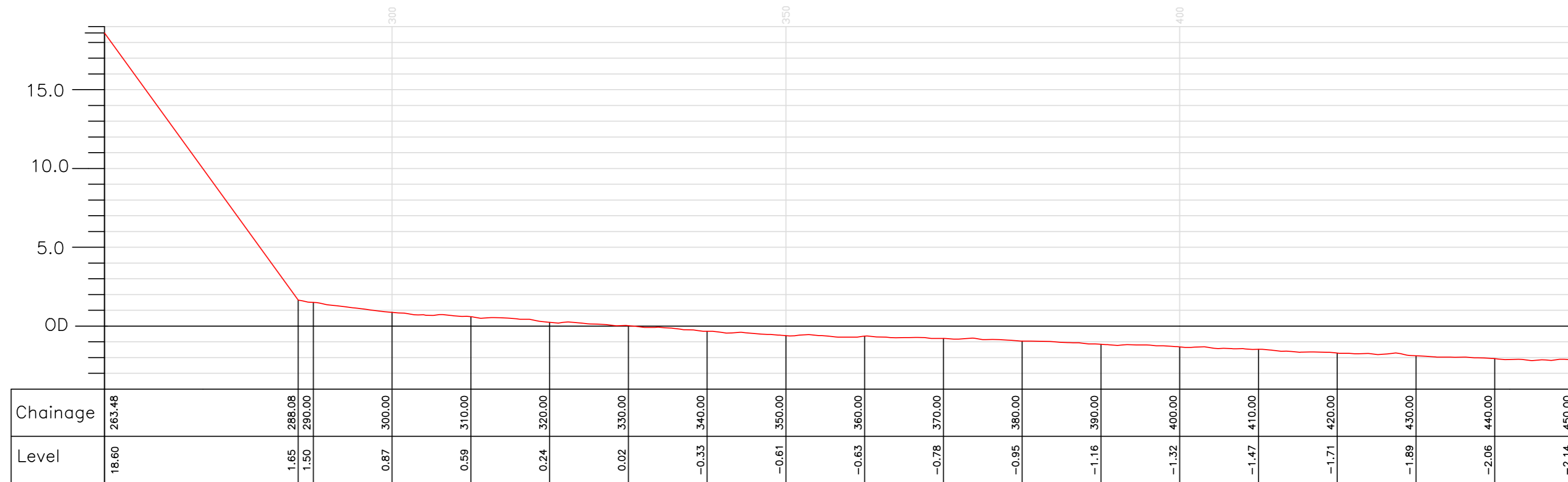
Drawing No.

Scales @ A2
Horiz. 1:500
Vert. 1:250

Rev.

Date

Profile P52 – September 2011

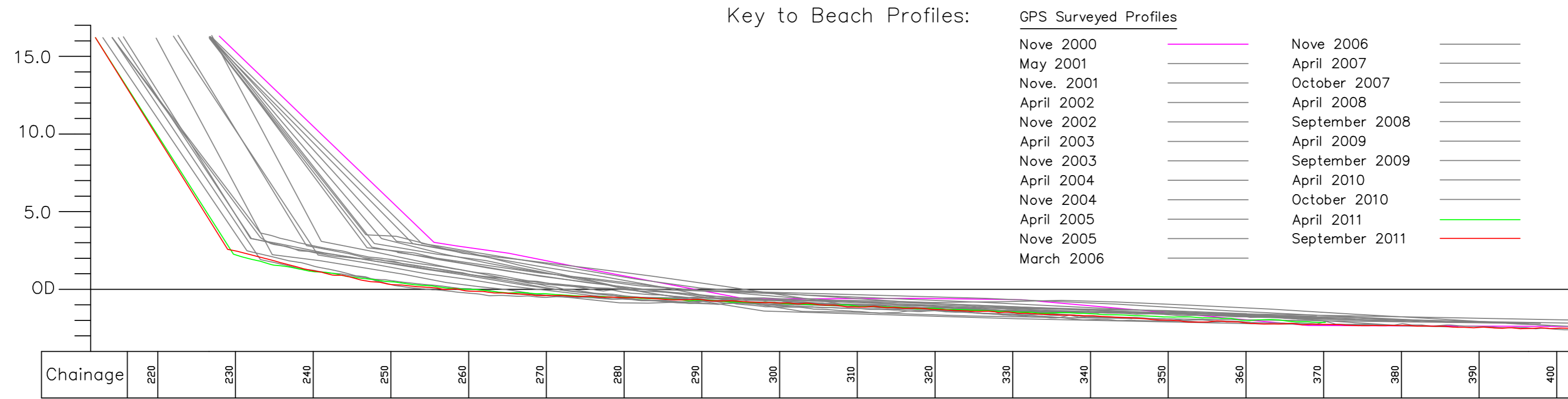
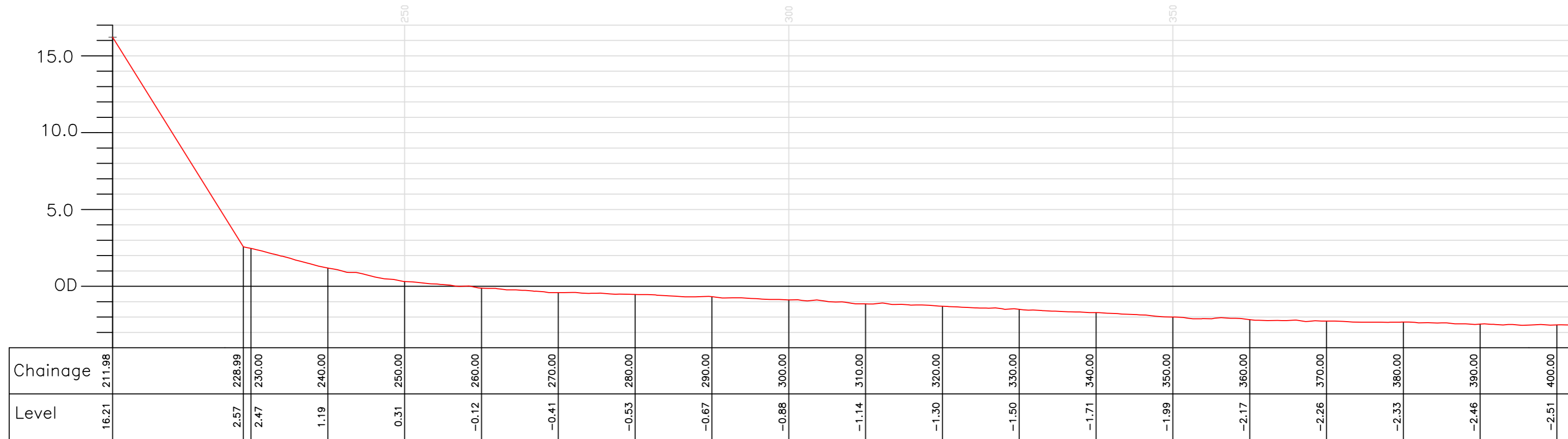


Combined Beach Profile Results




Project East Riding Beach Monitoring	Title Cross Section Analysis – Profile P52	Job No.	Drawing No.	Rev.
	Location Just south of Mappleton defences	Drawn N.M.	Scales @ A2 Horiz. 1:500 Vert. 1:250	Date

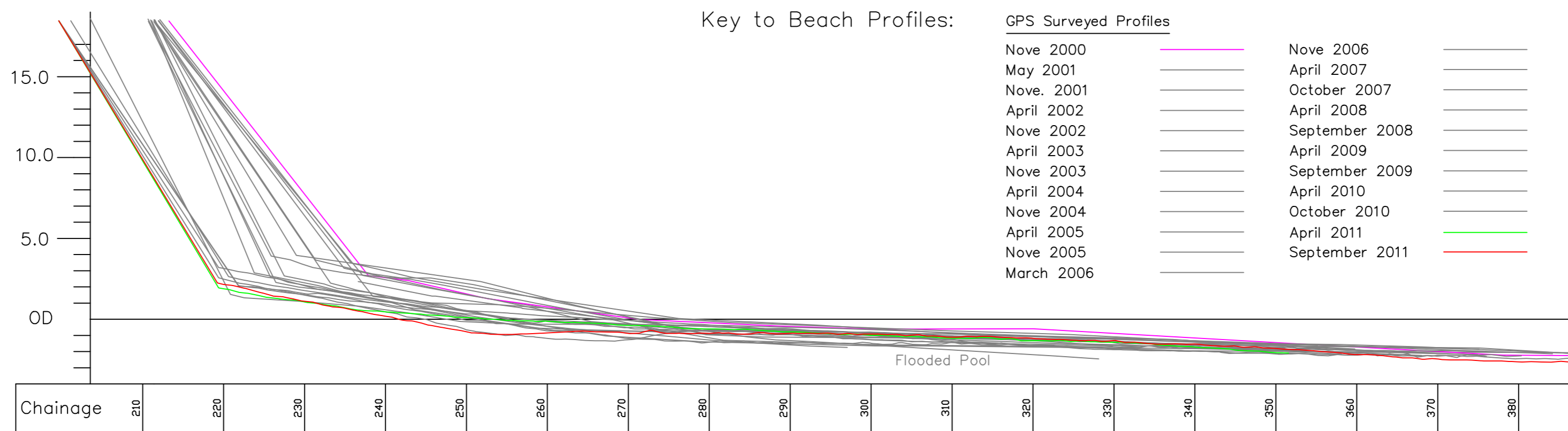
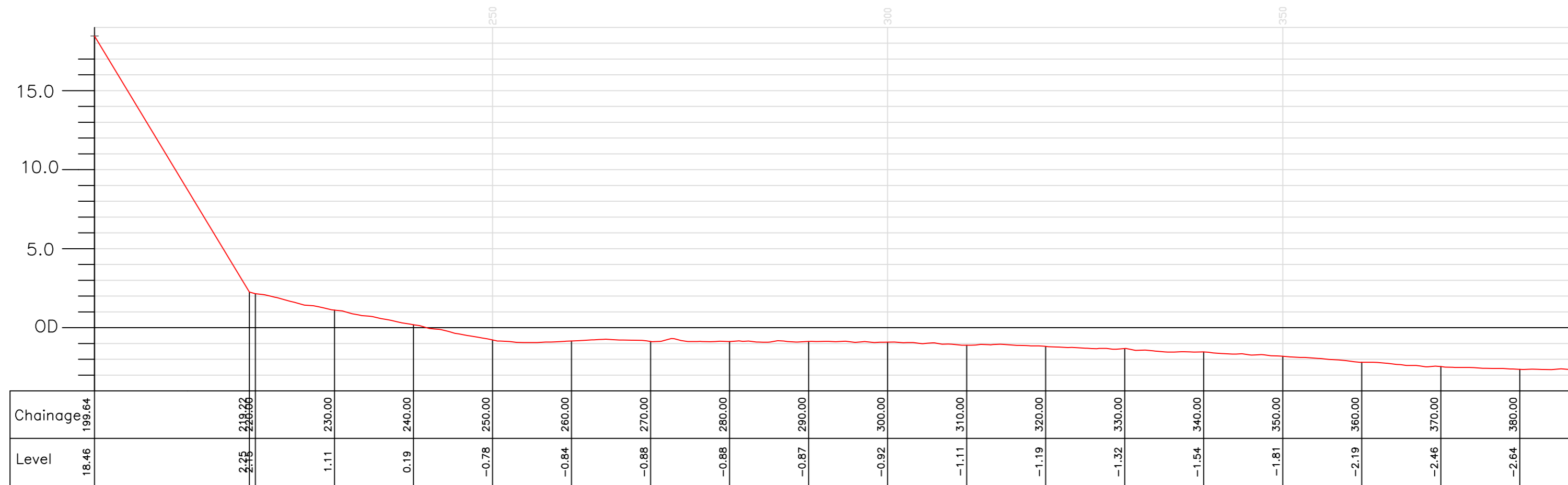
Profile P53 – September 2011



Combined Beach Profile Results

 <p>EAST RIDING OF YORKSHIRE COUNCIL</p>	Title	Cross Section Analysis – Profile P53	Job No.	Drawing No.	Rev.
	Project	Location	Drawn	Scales @ A2	Date
East Riding Beach Monitoring	Mid way between Mappleton and Cowden	N.M.	Horiz. 1:500 Vert. 1:250		

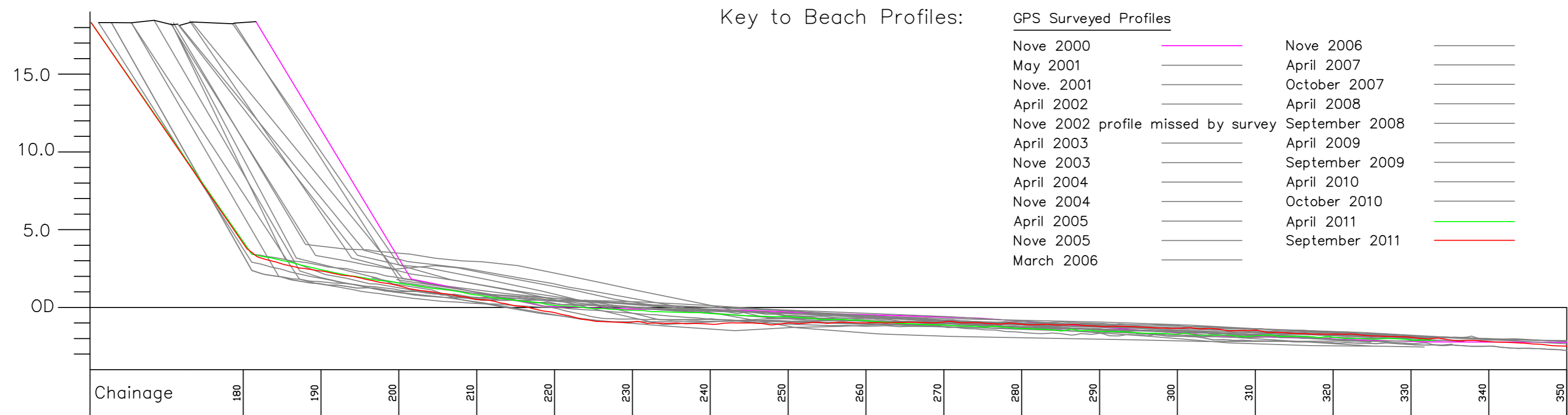
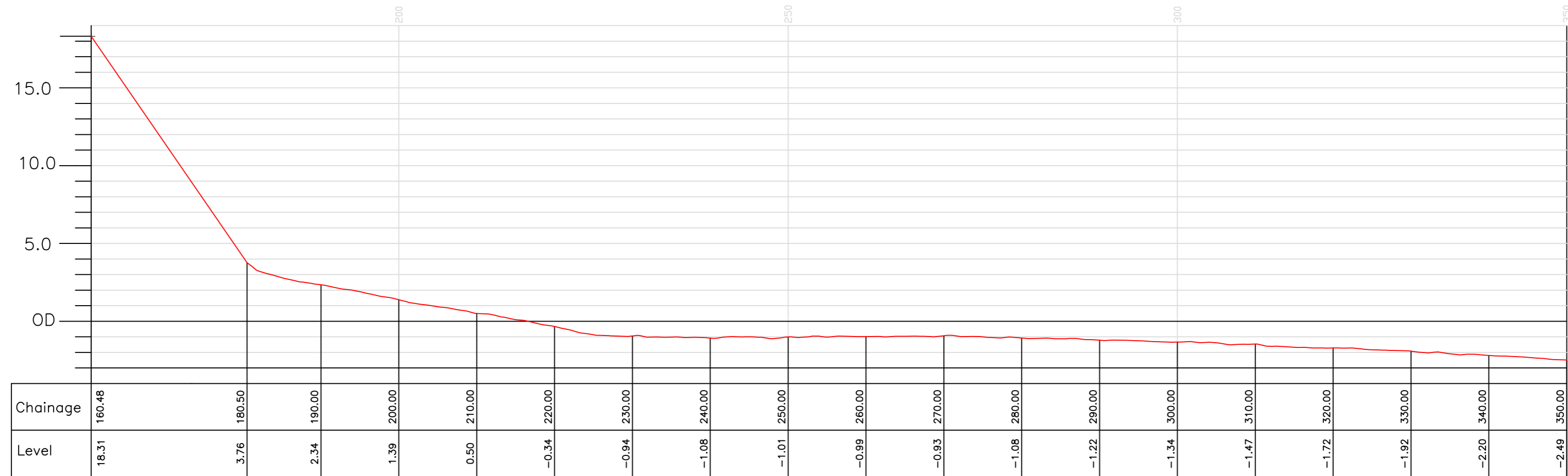
Profile P54 – September 2011



Combined Beach Profile Results

 <p>EAST RIDING OF YORKSHIRE COUNCIL</p>	Title	Cross Section Analysis – Profile P54	Job No.	Drawing No.	Rev.
	Project	Location	Drawn	Scales @ A2	Date
East Riding Beach Monitoring	Just north of Grange Farm Cowden	N.M.	Horiz. 1:500 Vert. 1:250		

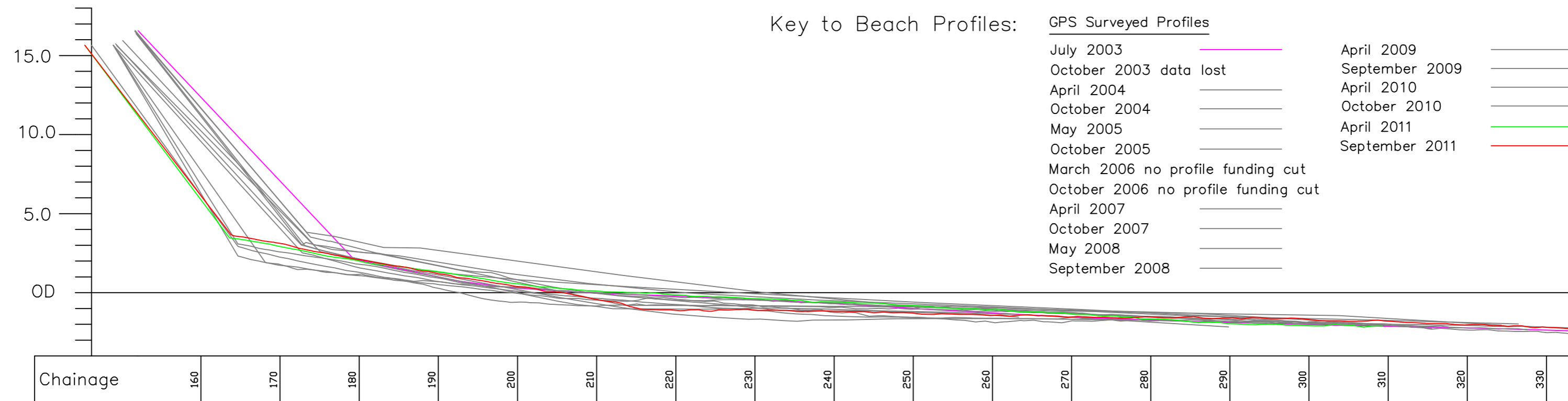
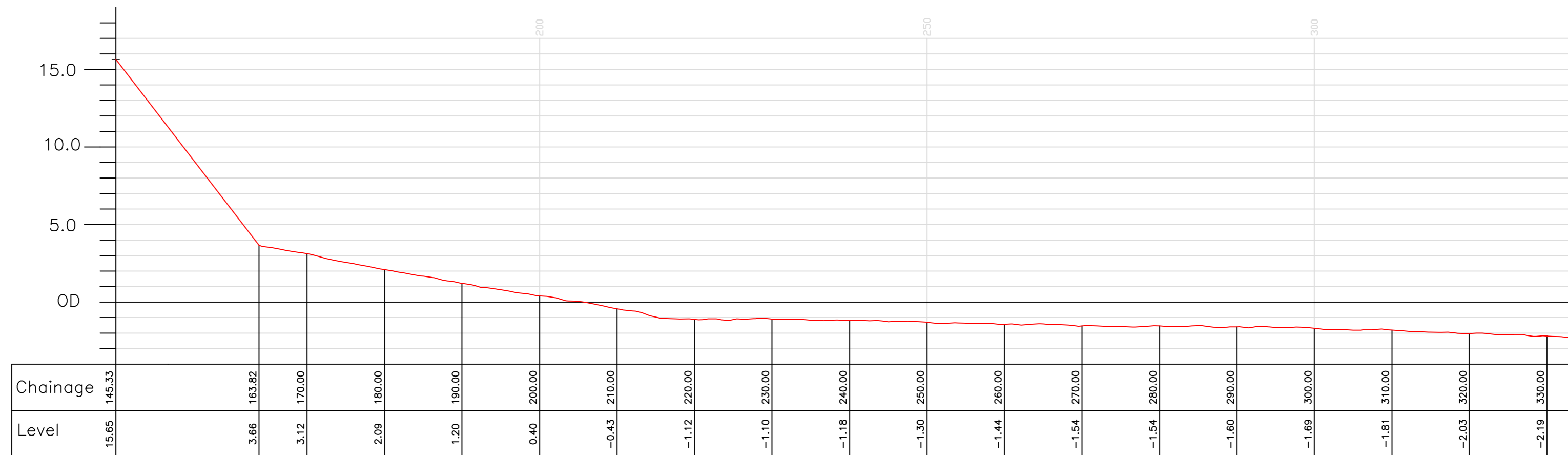
Profile P55 – September 2011




Combined Beach Profile Results

 <p>EAST RIDING OF YORKSHIRE COUNCIL</p>	Title	Cross Section Analysis – Profile P55	Job No.	Drawing No.	Rev.
	Project	Location	Drawn	Scales @ A2	Date
East Riding Beach Monitoring	Opposite Cliff House Farm Cowden	N.M.	Horiz. 1:500 Vert. 1:250		

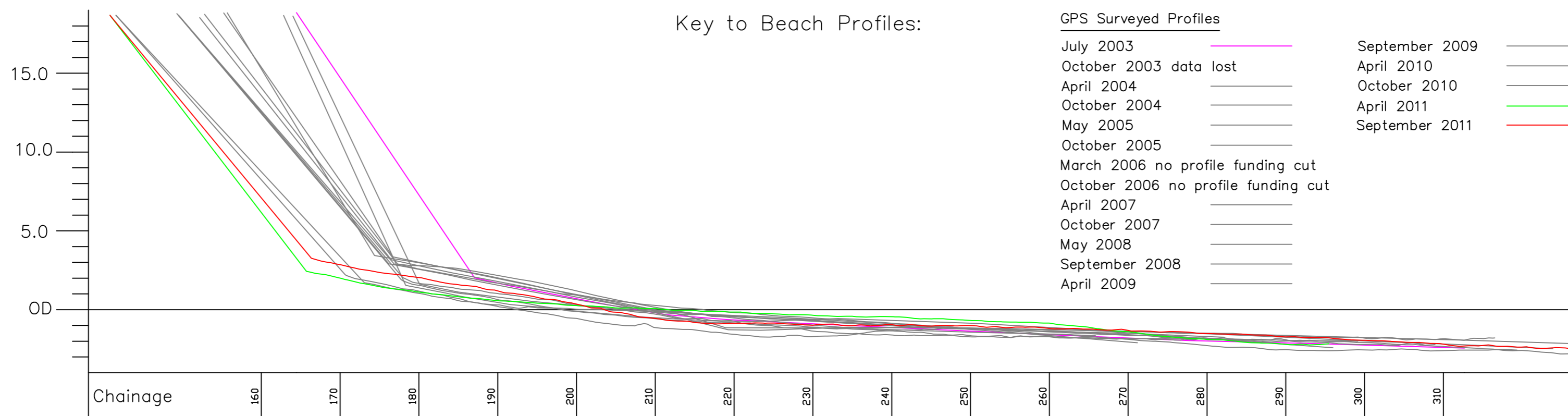
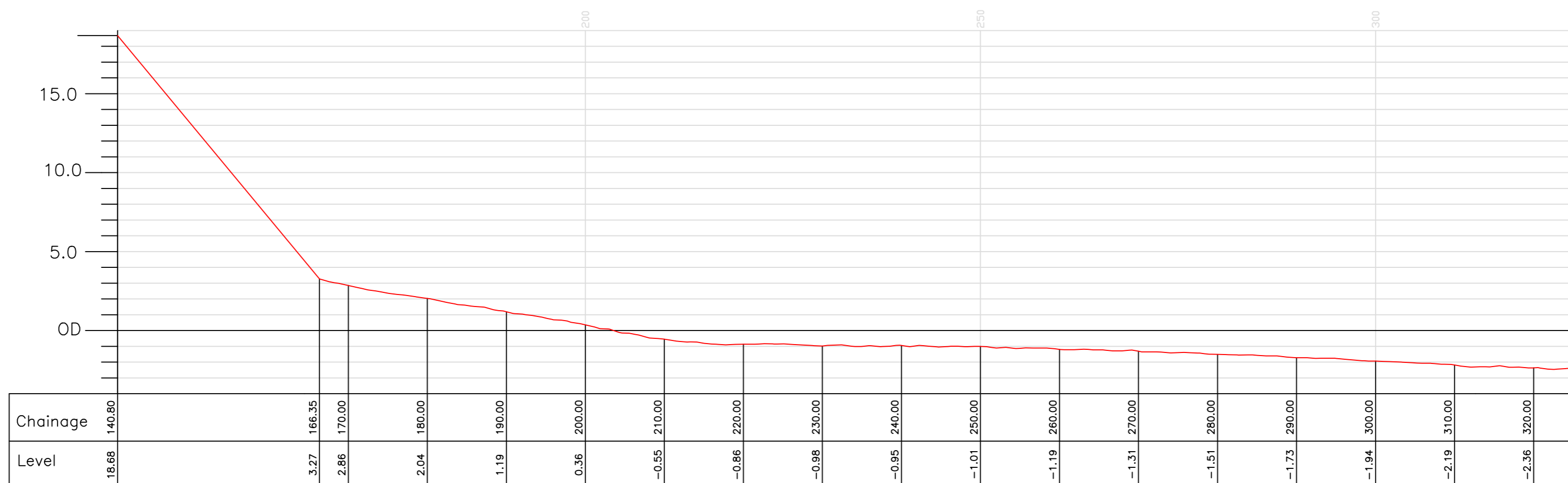
Profile P56 – September 2011



Combined Beach Profile Results

	Title	Job No.	Drawing No.	Rev.
	Cross Section Analysis – Profile P56			
Project	Location	Drawn	Scales @ A2	Date
East Riding Beach Monitoring	North end of Cowden MOD Bombing Range	N.M.	Horiz. 1:500 Vert. 1:250	

Profile P57 – September 2011



Combined Beach Profile Results



Title
Cross Section Analysis – Profile P57

Job No.

Drawing No.

Rev.

Project
East Riding Beach Monitoring

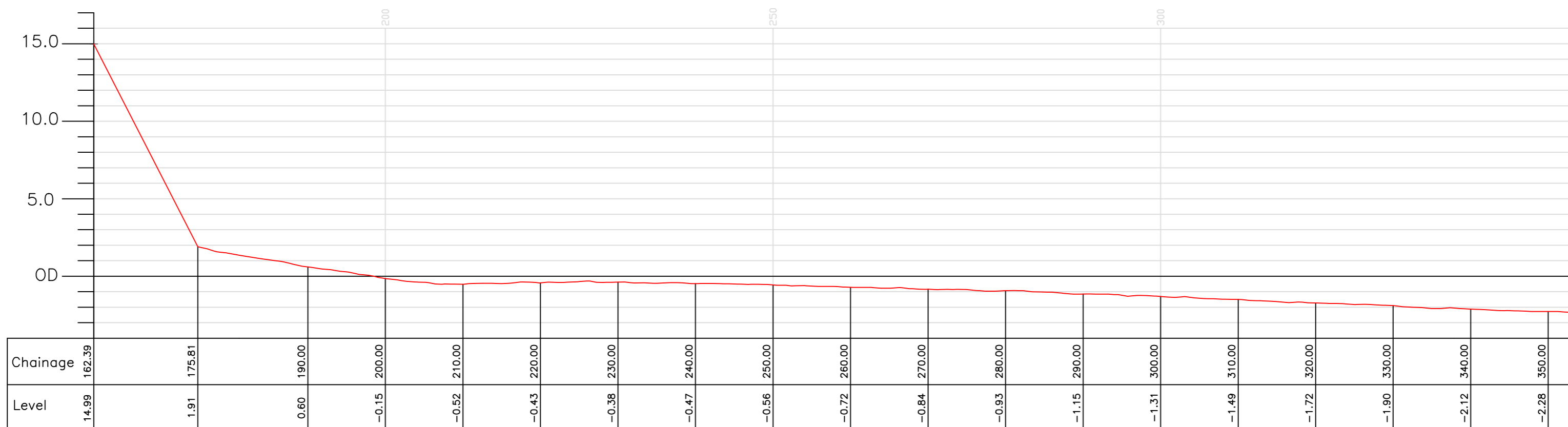
Location
North end of Cowden MOD Bombing Range

Drawn
N.M.

Scales @ A2
Horiz. 1:500
Vert. 1:250

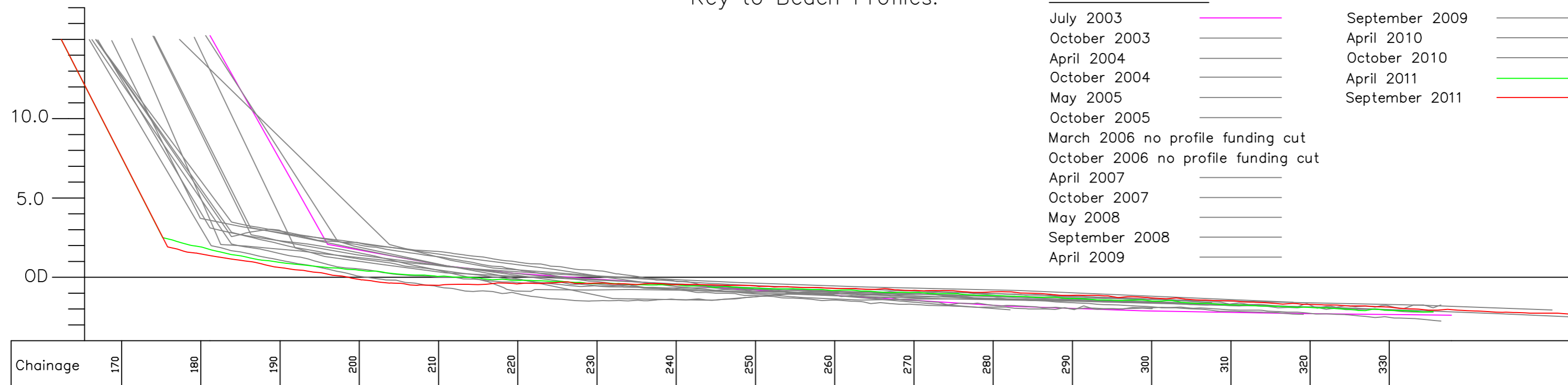
Date

Profile P58 – September 2011



Key to Beach Profiles:

GPS Surveyed Profiles



Combined Beach Profile Results



EAST RIDING
OF YORKSHIRE COUNCIL

Title

Cross Section Analysis – Profile P58

Job No.

Drawing No.

Rev.

Project

East Riding Beach Monitoring

Location

Middle of Cowden MOD Bombing Range

Drawn

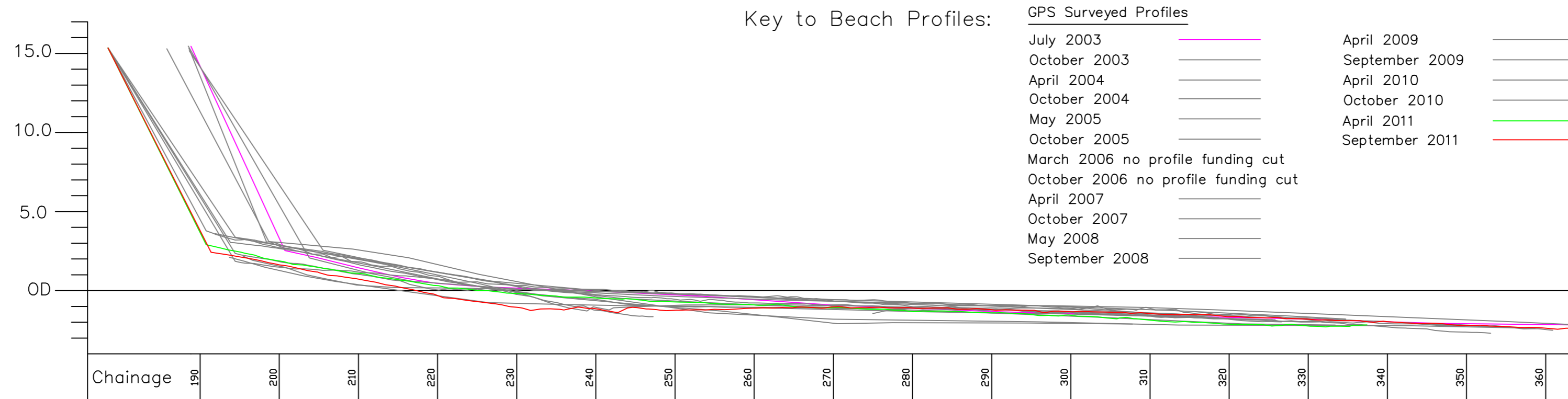
N.M.

Scales @ A2


Horiz. 1:500
Vert. 1:250

Date

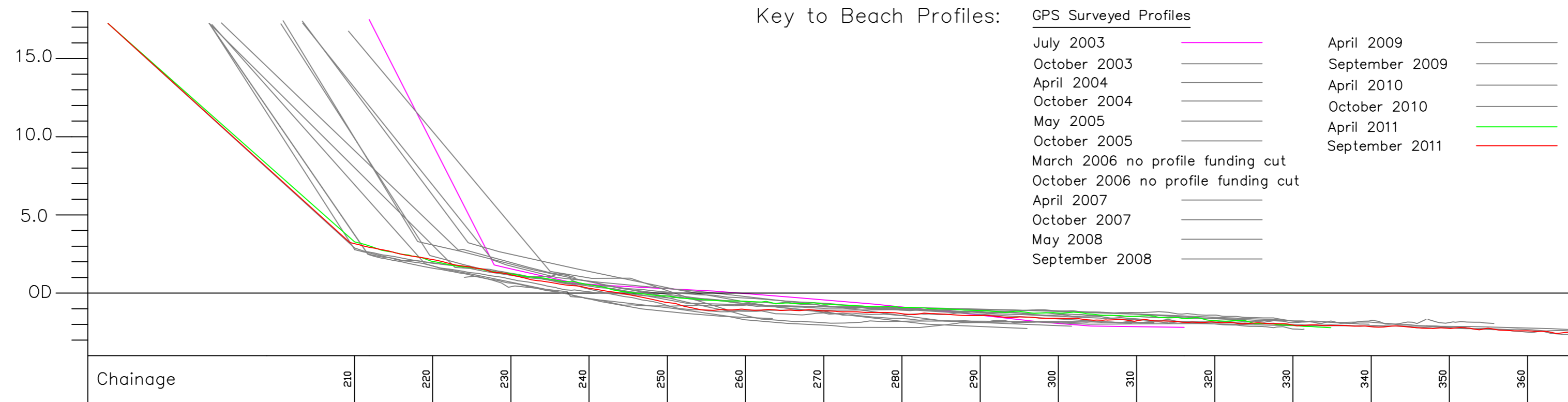
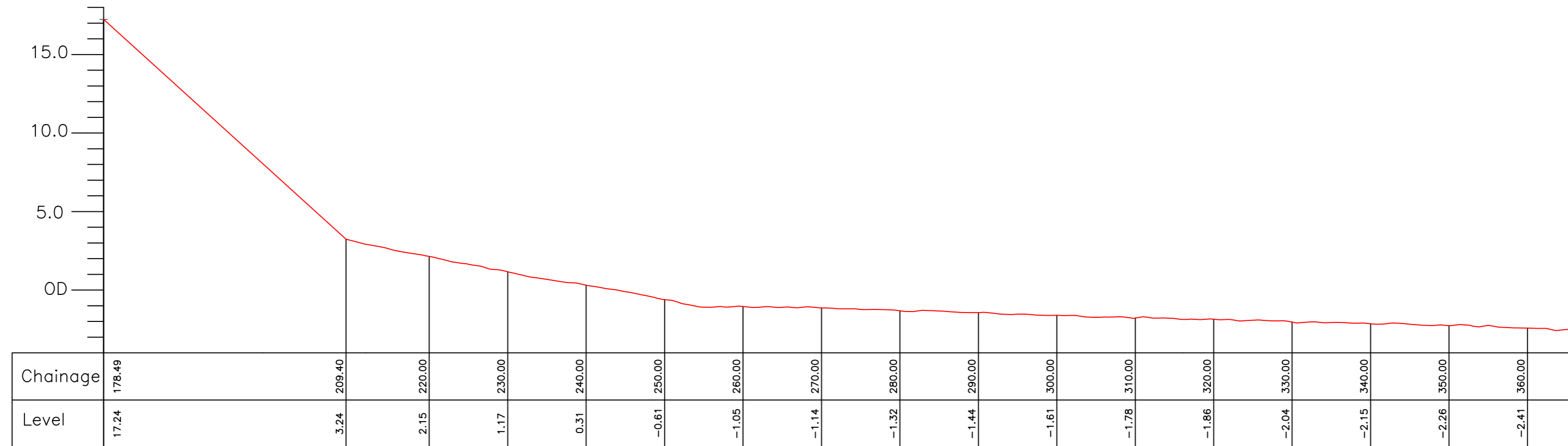
Profile P59 – September 2011



Combined Beach Profile Results

 <p>EAST RIDING OF YORKSHIRE COUNCIL</p>	Title	Job No.	Drawing No.	Rev.
	<p>Cross Section Analysis – Profile P59</p>			
Project	Location	Drawn	Scales @ A2	Date
<p>East Riding Beach Monitoring</p>	<p>Middle of Cowden MOD Bombing Range</p>	<p>N.M.</p>	<p>Horiz. 1:500 Vert. 1:250</p>	

Profile P60 – September 2011



Combined Beach Profile Results



EAST RIDING
OF YORKSHIRE COUNCIL

Title
Cross Section Analysis – Profile P60

Job No.

Drawing No.

Rev.

Project
East Riding Beach Monitoring

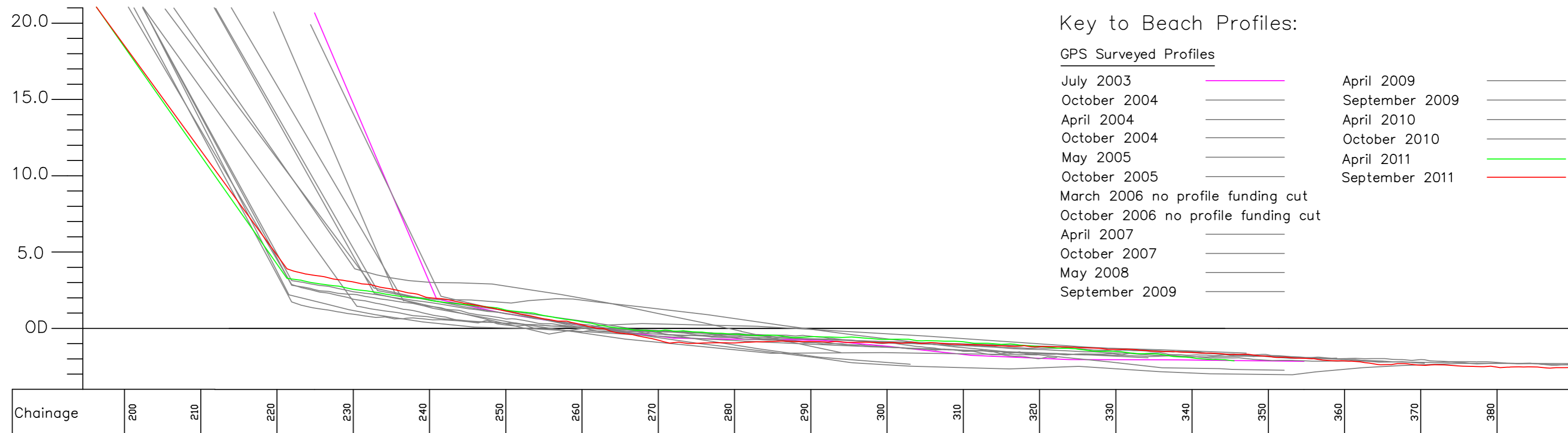
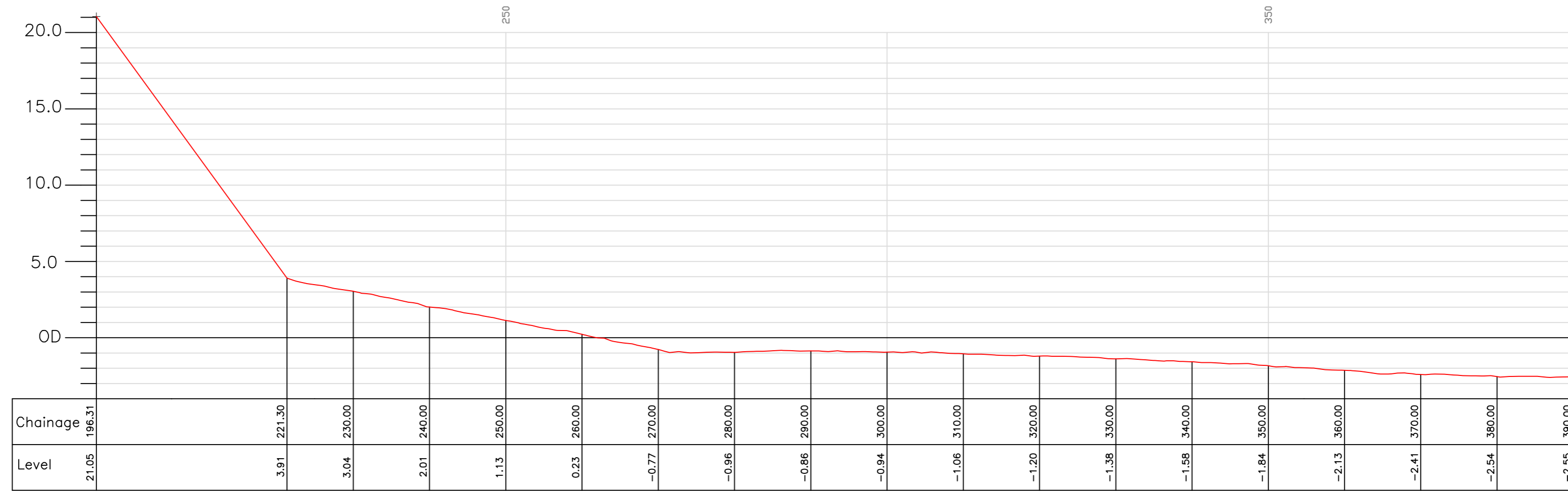
Location
Towards the south of Cowden MOD Bombing Range

Drawn
N.M.

Scales @ A2
Horiz. 1:500
Vert. 1:250

Date

Profile P61 – September 2011



Combined Beach Profile Results



Title
Cross Section Analysis – Profile P61

Job No.

Drawing No.

Rev.

Project
East Riding Beach Monitoring

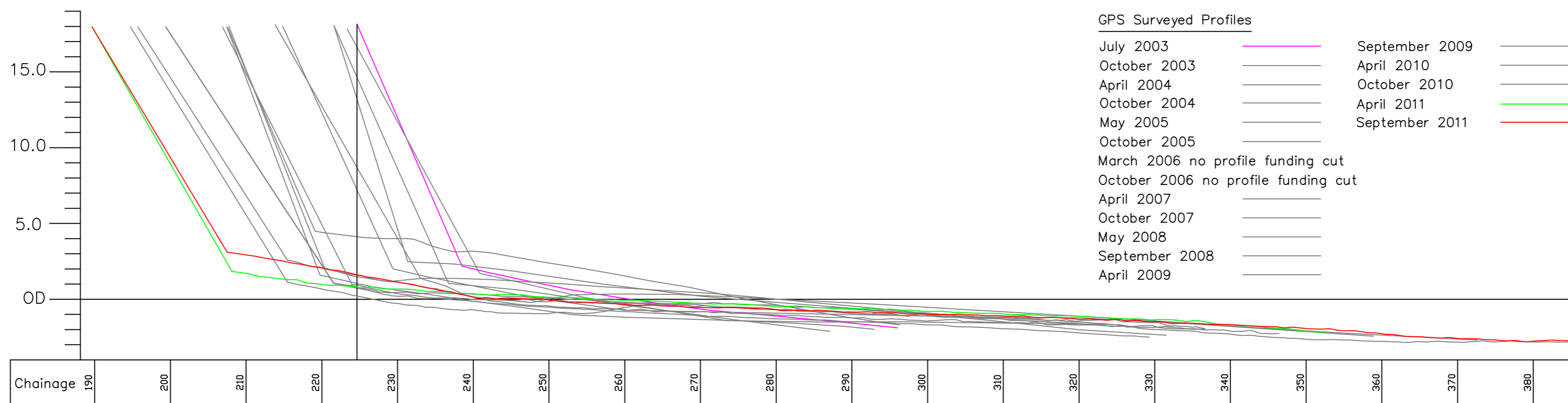
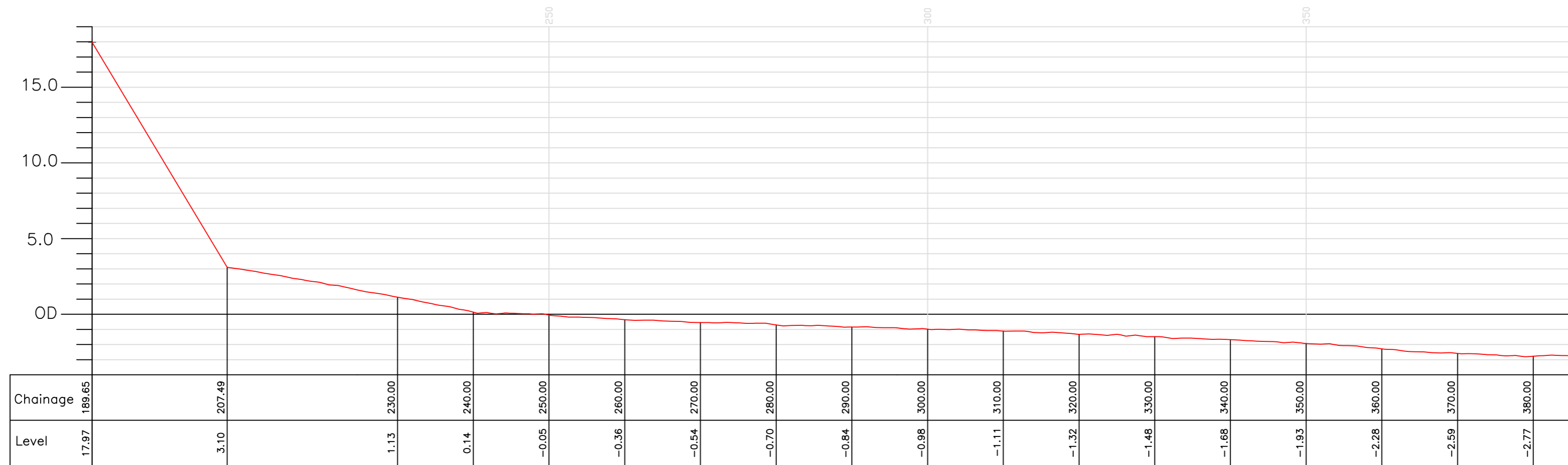
Location
South end of Cowden MOD Bombing Range

Drawn
N.M.


Scales @ A2
Horiz. 1:500
Vert. 1:250

Date

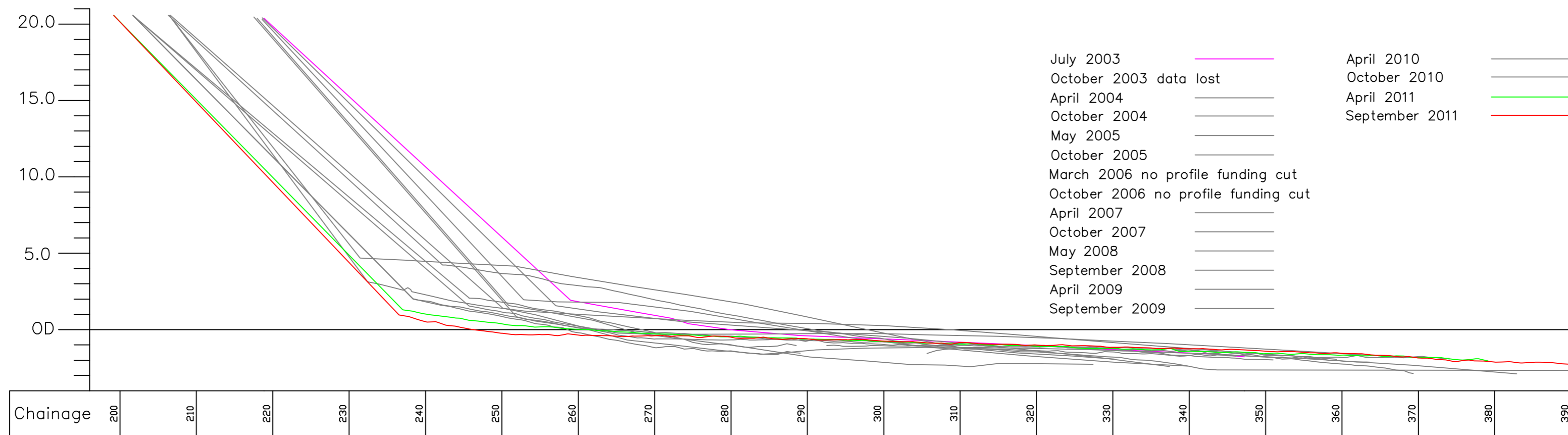
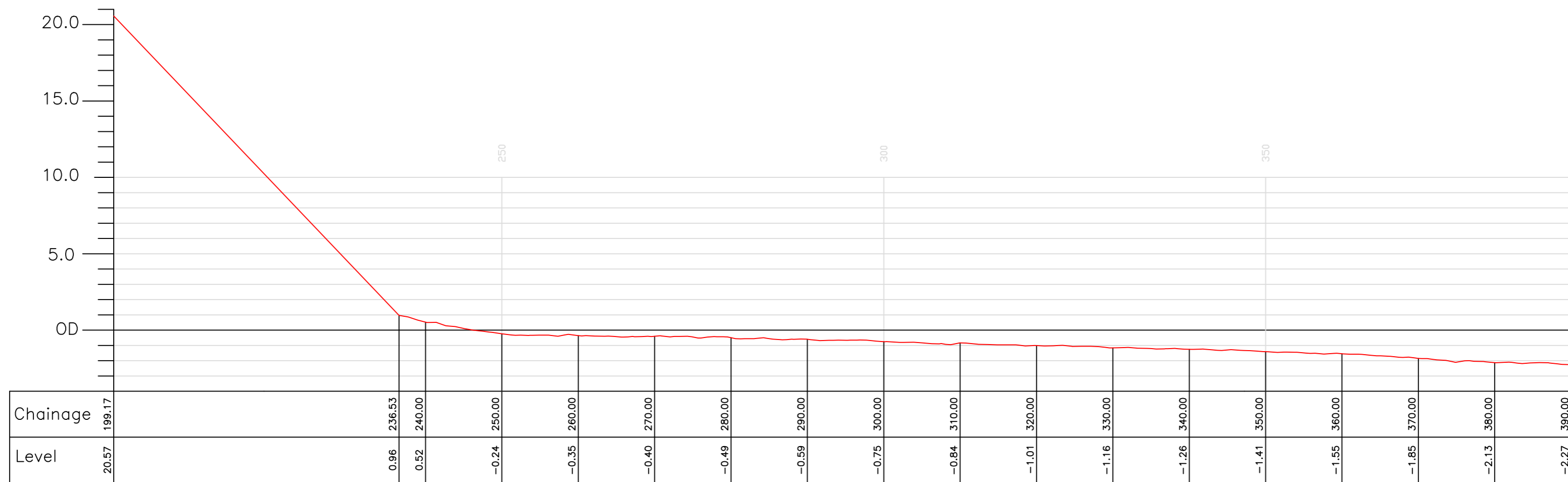
Profile P62 – September 2011




Combined Beach Profile Results

 <p>EAST RIDING OF YORKSHIRE COUNCIL</p>	Title	Cross Section Analysis – Profile P62	Job No.	Drawing No.	Rev.
	Project	Location	Drawn	Scales @ A2	Date
East Riding Beach Monitoring	North of Seaside Road, Aldbrough	N.M.	Horiz. 1:500 Vert. 1:250		

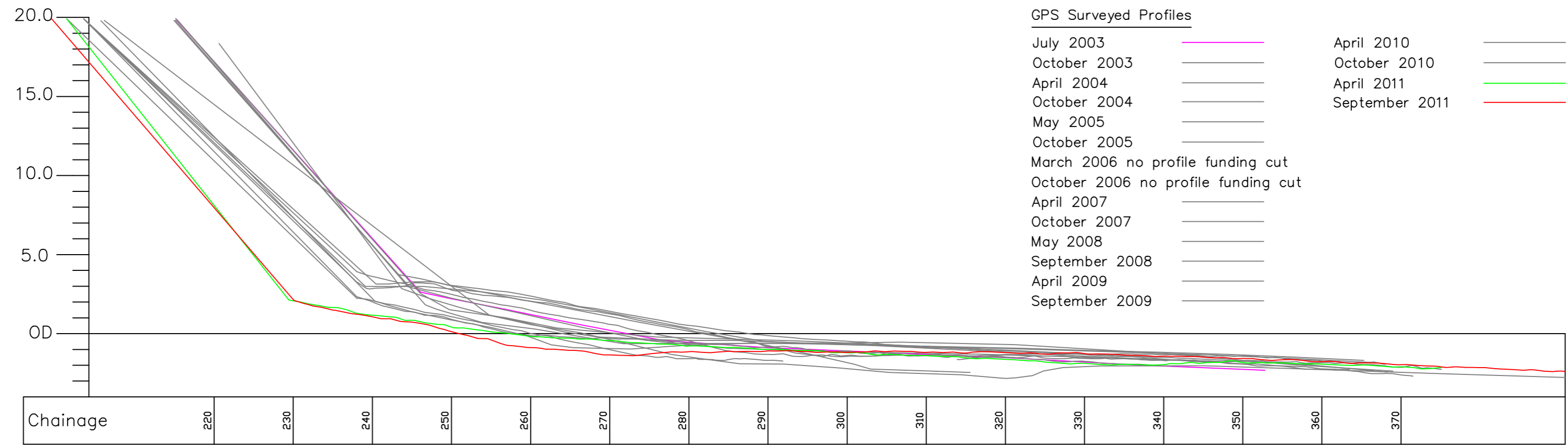
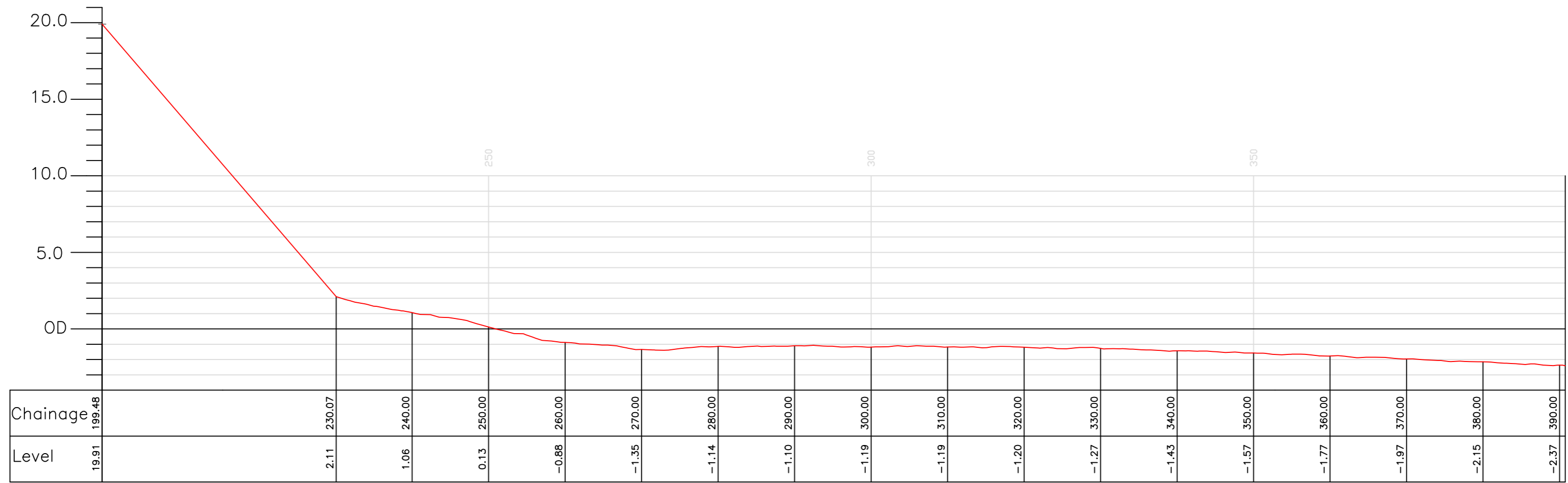
Profile P63 – September 2011



Combined Beach Profile Results

 <p>EAST RIDING OF YORKSHIRE COUNCIL</p>	Title	Cross Section Analysis – Profile P63	Job No.	Drawing No.	Rev.
	Location	South of Seaside Road, Aldbrough	Drawn	N.M.	Scales @ A2 Horiz. 1:500 Vert. 1:250
Project	East Riding Beach Monitoring				

Profile P64– September 2011



Combined Beach Profile Results

 <p>EAST RIDING OF YORKSHIRE COUNCIL</p>	Title	Cross Section Analysis – Profile P64	Job No.	Drawing No.	Rev.
	Project	Location	Drawn	Scales @ A2	Date
East Riding Beach Monitoring	North of Hilltop Farm, Aldbrough	N.M.	Horiz. 1:500 Vert. 1:250		