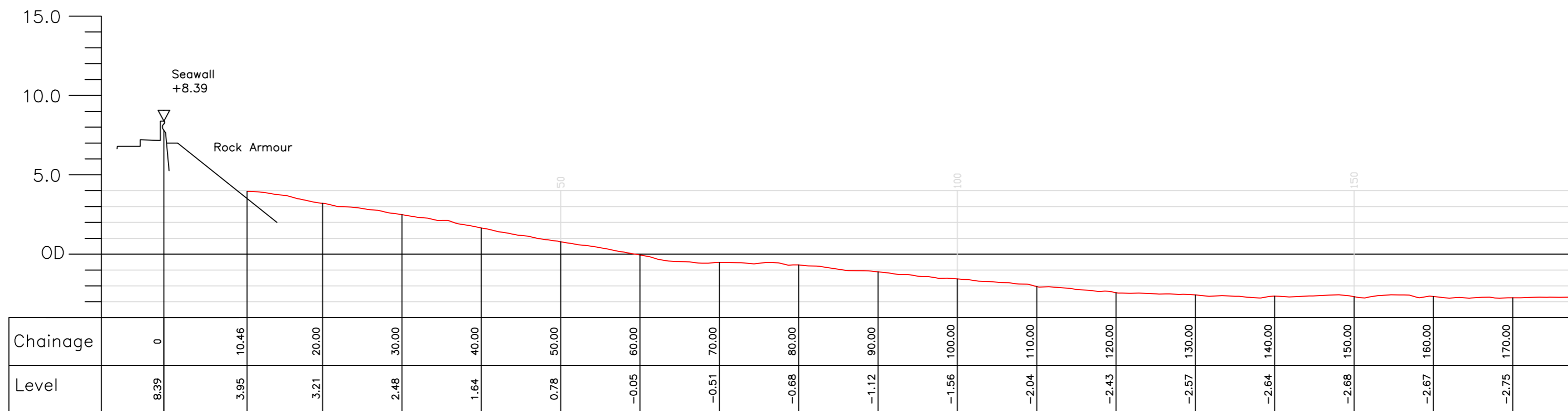
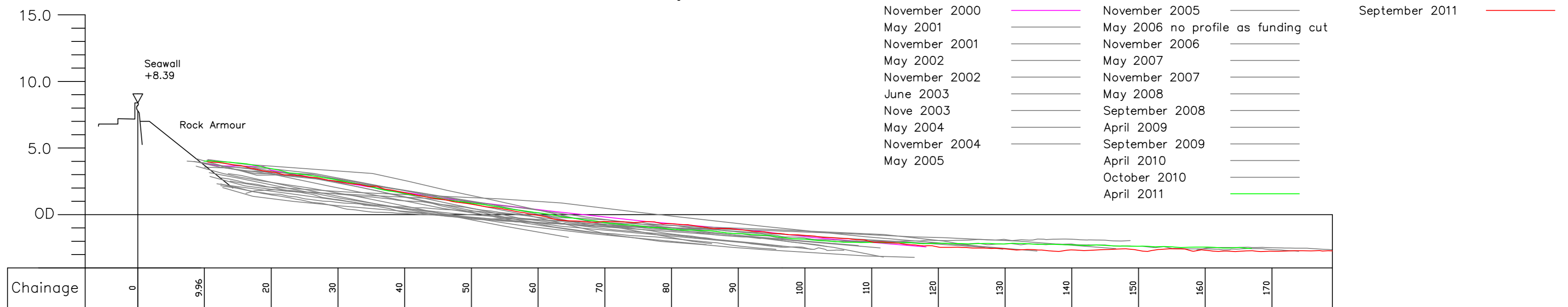


Profile P92 – September 2011



Key to Beach Profiles:



Combined Beach Profile Results



EAST RIDING
OF YORKSHIRE COUNCIL

Title
Cross Section Analysis – Profile P92

Job No.

Drawing No.

Rev.

Project
East Riding Beach Monitoring

Location
Opposite Queen's Promenade, Withernsea

Drawn
N.M.

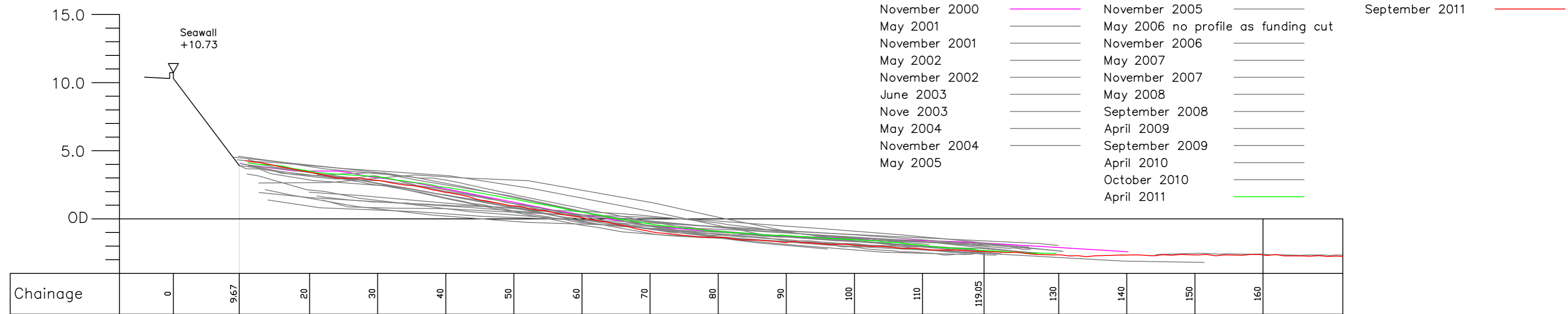
Scales @ A2
Horiz. 1:500
Vert. 1:250

Date

Profile P93 – September 2011



Key to Beach Profiles:



Combined Beach Profile Results



Title
Cross Section Analysis – Profile P93

Job No.

Drawing No.

Rev.

Project
East Riding Beach Monitoring

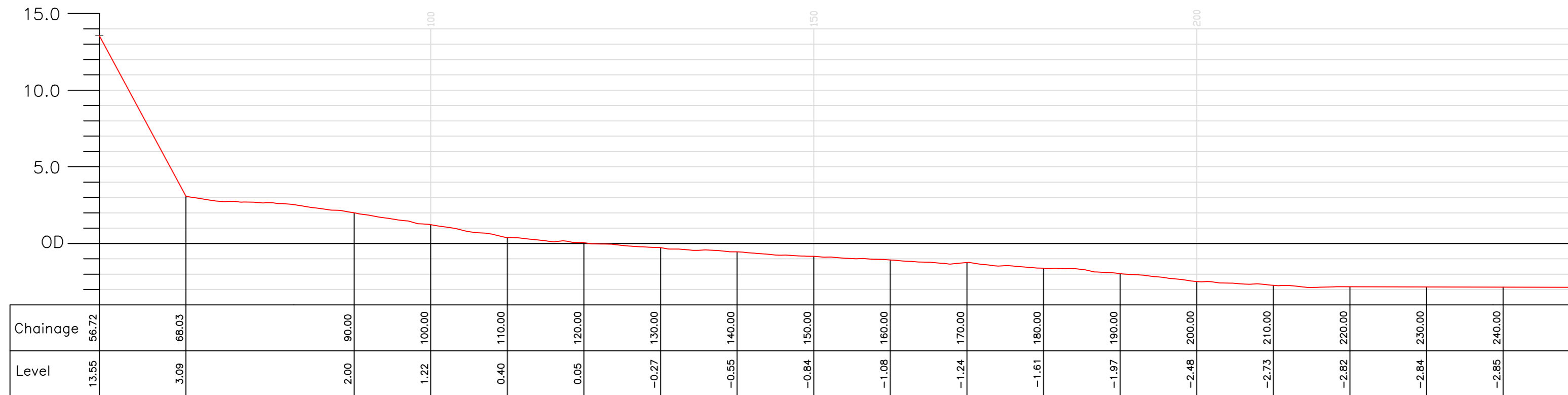
Location
Opposite South Revetment, Withernsea

Drawn
N.M.

Scales @ A2
Horiz. 1:500
Vert. 1:250

Date

Profile P94 – September 2011

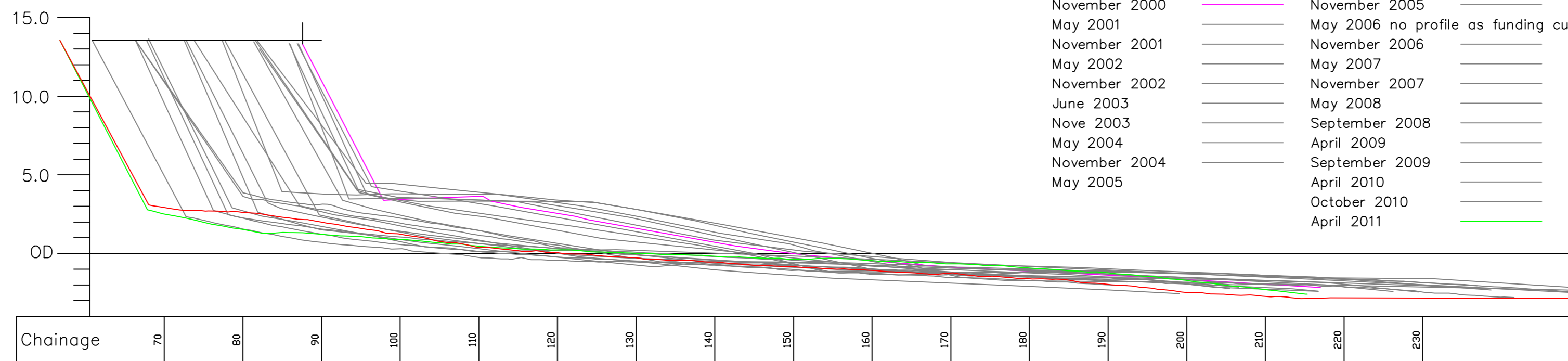


Key to Beach Profiles:

GPS Surveyed Profiles

- | | | | |
|---------------|--|------------------------------------|--|
| November 2000 | | November 2005 | |
| May 2001 | | May 2006 no profile as funding cut | |
| November 2001 | | November 2006 | |
| May 2002 | | May 2007 | |
| November 2002 | | November 2007 | |
| June 2003 | | May 2008 | |
| Nove 2003 | | September 2008 | |
| May 2004 | | April 2009 | |
| November 2004 | | September 2009 | |
| May 2005 | | April 2010 | |
| | | October 2010 | |
| | | April 2011 | |

September 2011



Combined Beach Profile Results



EAST RIDING
OF YORKSHIRE COUNCIL

Title
Cross Section Analysis – Profile P94

Job No.

Drawing No.

Rev.

Project
East Riding Beach Monitoring

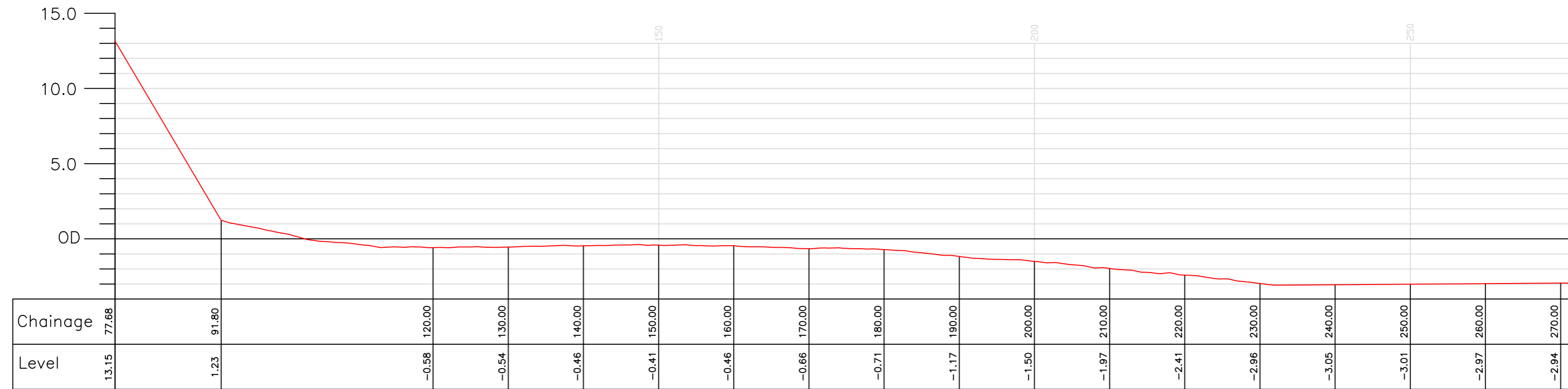
Location
Cliffs south of Turner Avenue, Withernsea

Drawn
N.M.

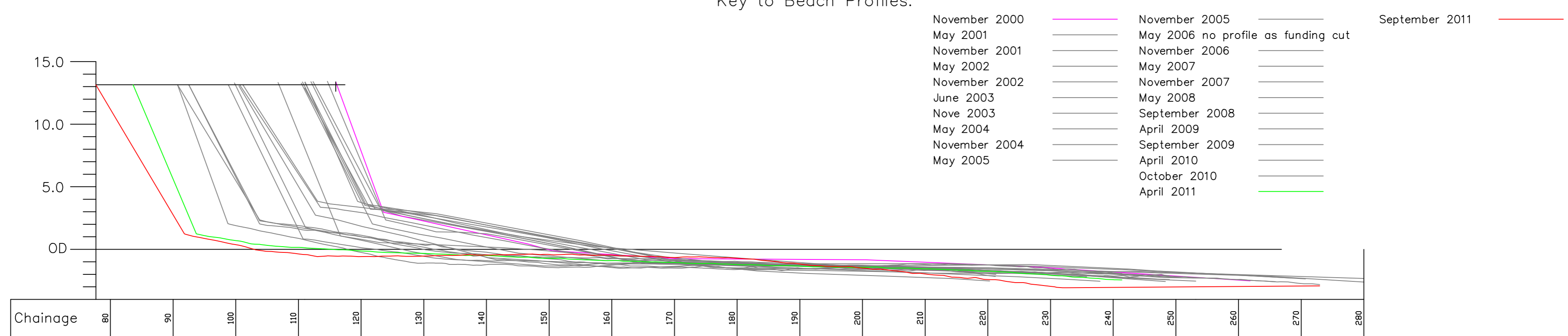
Scales @ A2
Horiz. 1:500
Vert. 1:250

Date

Profile P95 – September 2011



Key to Beach Profiles:



Combined Beach Profile Results



Project
East Riding Beach Monitoring

Title
Cross Section Analysis – Profile P95

Location
Cliffs south of Golden Sands Campsite, Withernsea

Job No.

Drawn
N.M.

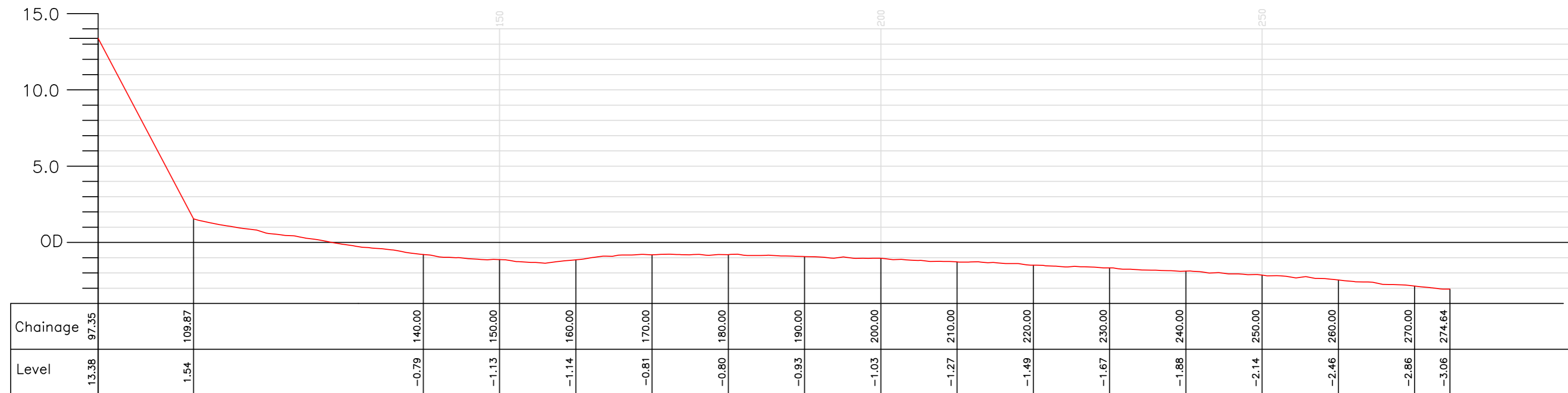
Drawing No.

Scales @ A2
Horiz. 1:500
Vert. 1:250

Rev.

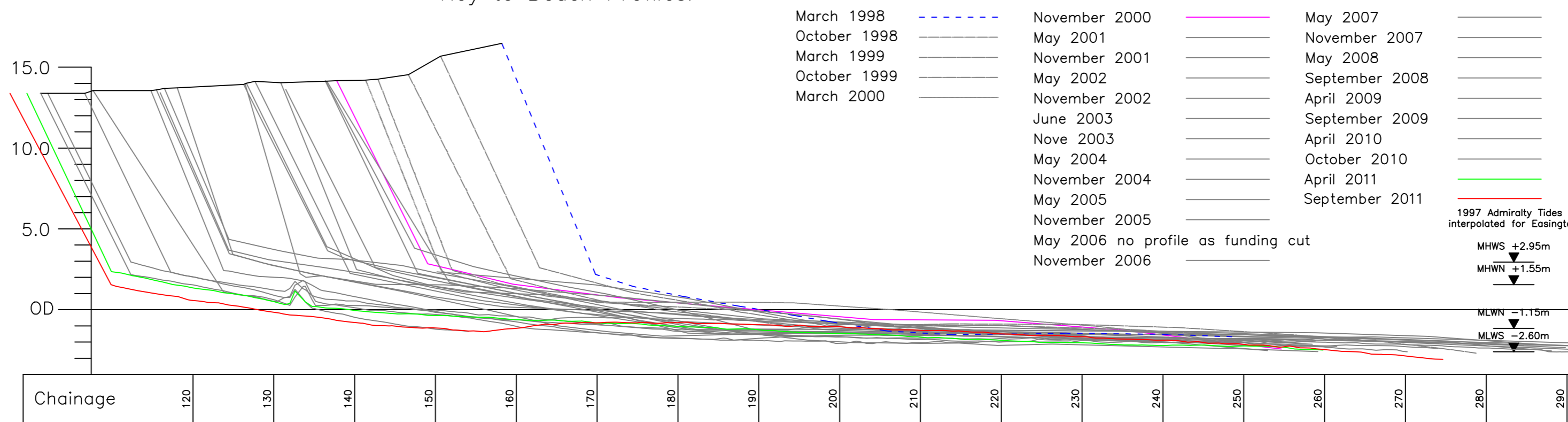
Date

Profile P96 – September 2011



Key to Beach Profiles:

GPS From Easington E04



Combined Beach Profile Results



Project
East Riding Beach Monitoring

Title
Cross Section Analysis – Profile P96

Location
Cliffs north of Intack Farm, Withernsea

Job No.

Drawn
N.M.

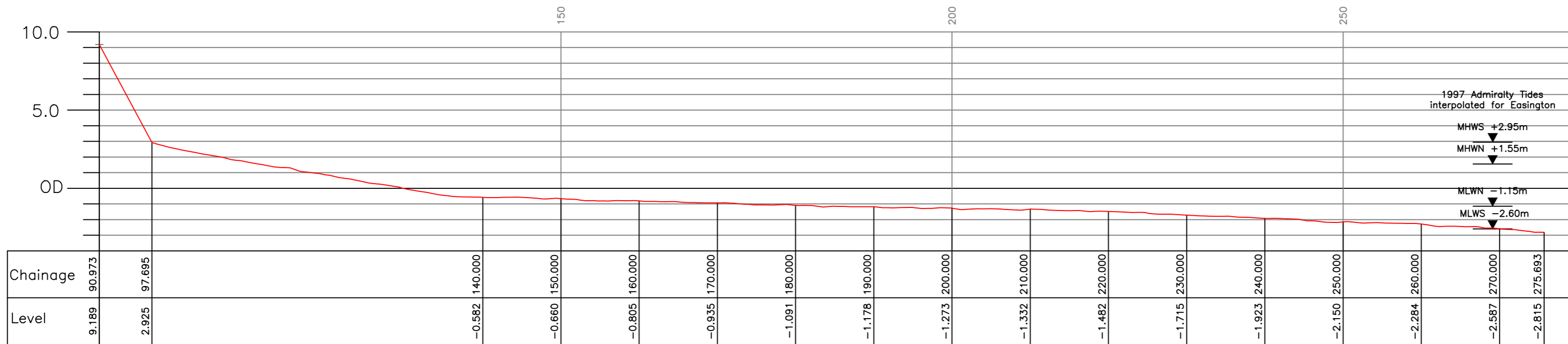
Drawing No.

Scales @ A2
Horiz. 1:500
Vert. 1:250

Rev.

Date

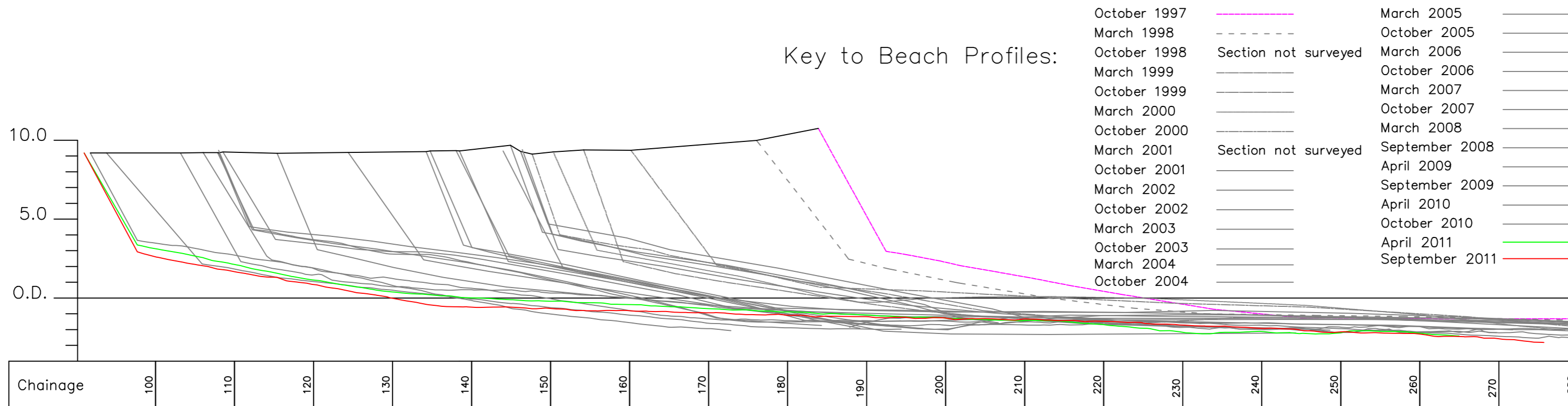
Profile P97– September 2011



1997 Admiralty Tides
Interpolated for Easington

MHWS +2.95m
MHWN +1.55m
MLWN -1.15m
MLWS -2.60m

Key to Beach Profiles:



Combined Beach Profile Results



Title Cross Section Analysis – Profile P97

Job No.

Drawing No.

Rev.

Project
East Riding Beach Monitoring

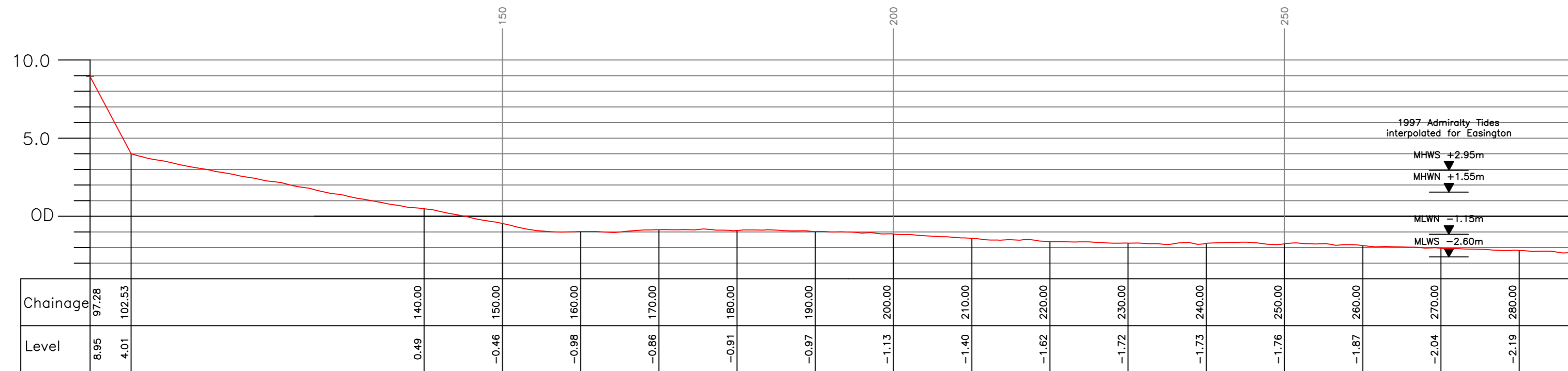
Location Opposite Sewage Works, Hollym
(At Erosion Post No.93, old Easington Profile P6)

Drawn
N.M.

Scales @ A2
Horiz. 1:500
Vert. 1:250

Date

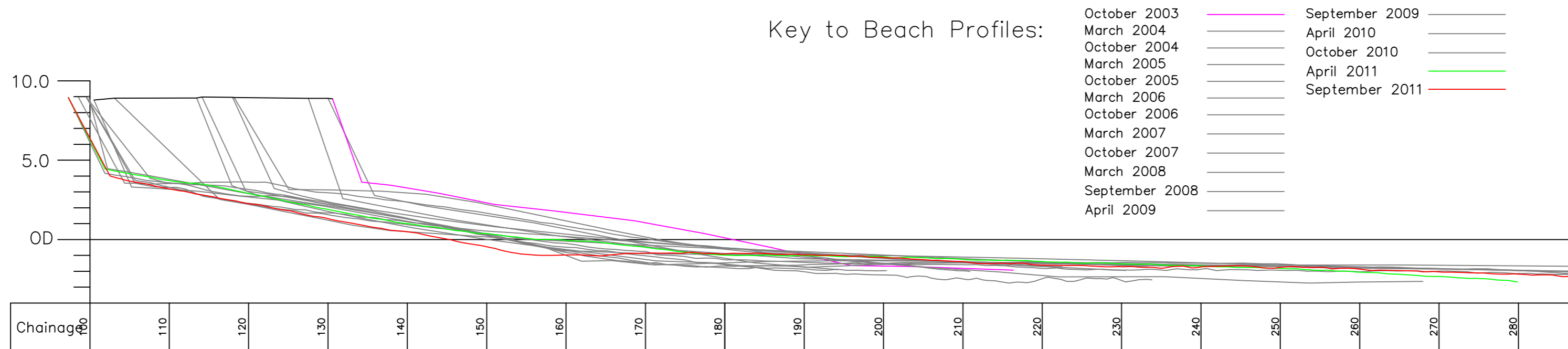
Profile P98 – September 2011



1997 Admiralty Tides
interpolated for Easington

MHWS +2.95m
MHWN +1.55m
MLWN -1.15m
MLWS -2.60m

Key to Beach Profiles:



Combined Beach Profile Results



Project
East Riding Beach Monitoring

Title
Cross Section Analysis – Profile P98

Location
To north of Nevilles Farm, Withernsea

Job No.

Drawn
N.M.

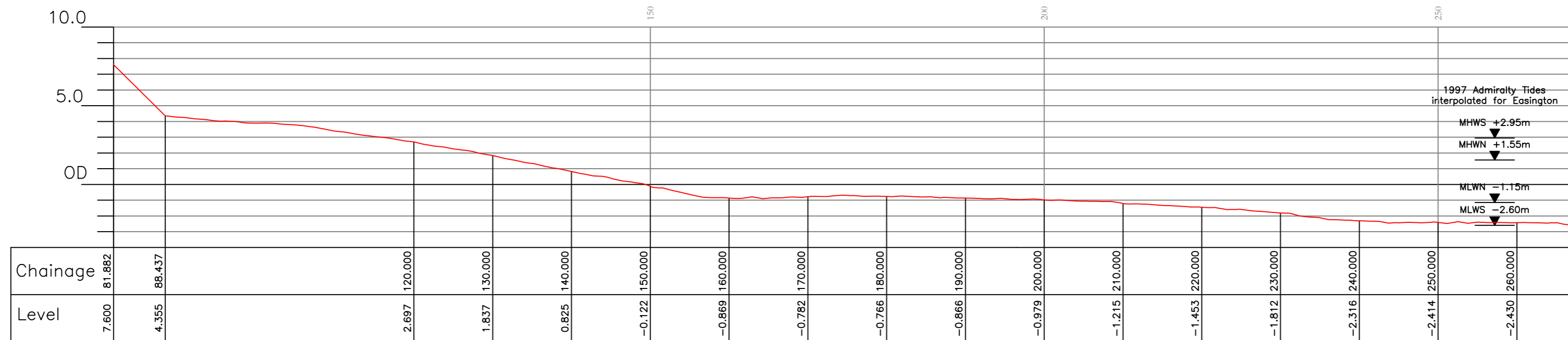
Drawing No.

Scales @ A2
Horiz. 1:500
Vert. 1:250

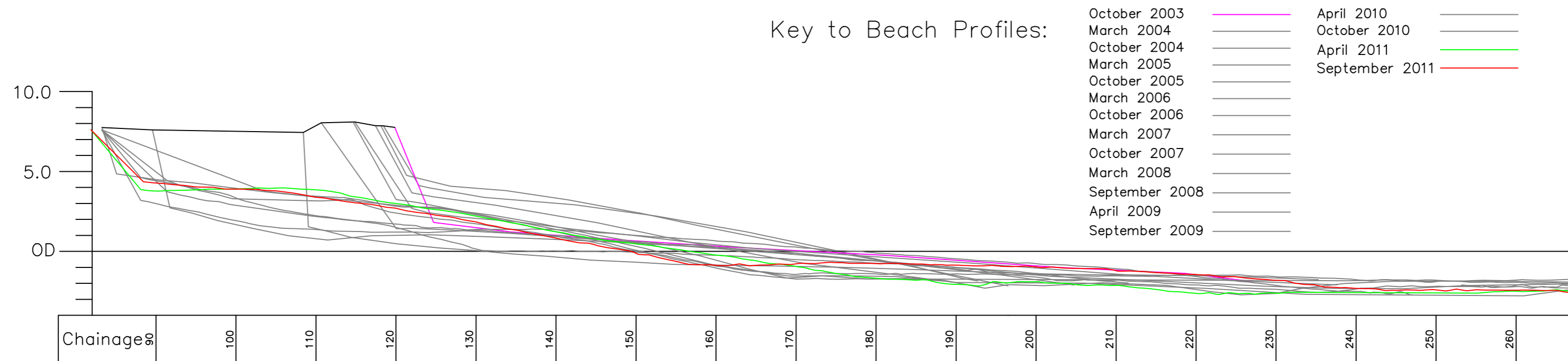
Rev.

Date

Profile P99 – September 2011



Key to Beach Profiles:



Combined Beach Profile Results



Title
Cross Section Analysis – Profile P99

Job No.

Drawing No.

Rev.

Project
East Riding Beach Monitoring

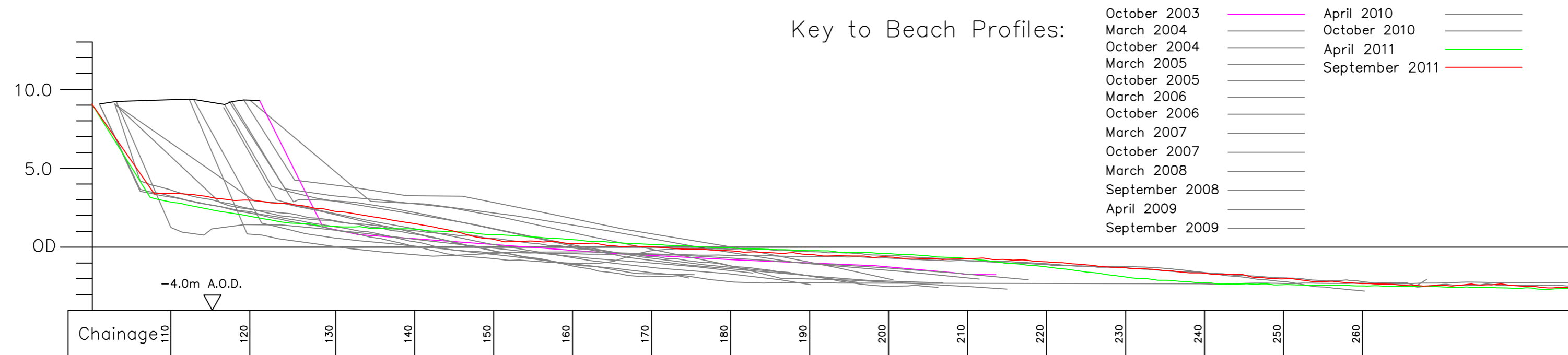
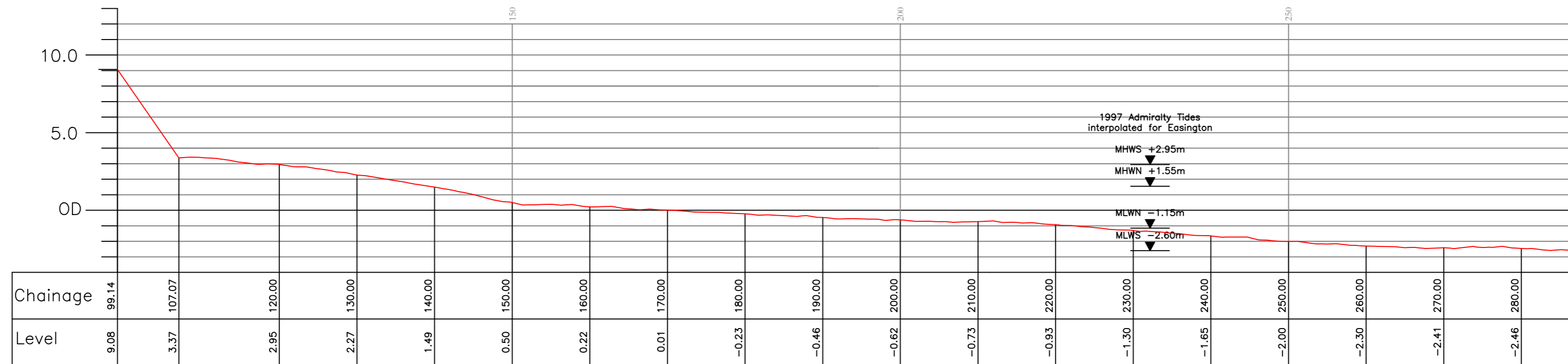
Location
To south of Nevilles Farm, Withernsea

Drawn
N.M.

Scales @ A2
Horiz. 1:500
Vert. 1:250

Date

Profile P100 – September 2011



Combined Beach Profile Results



Title
Cross Section Analysis – Profile P100

Job No.

Drawing No.

Rev.

Project
East Riding Beach Monitoring

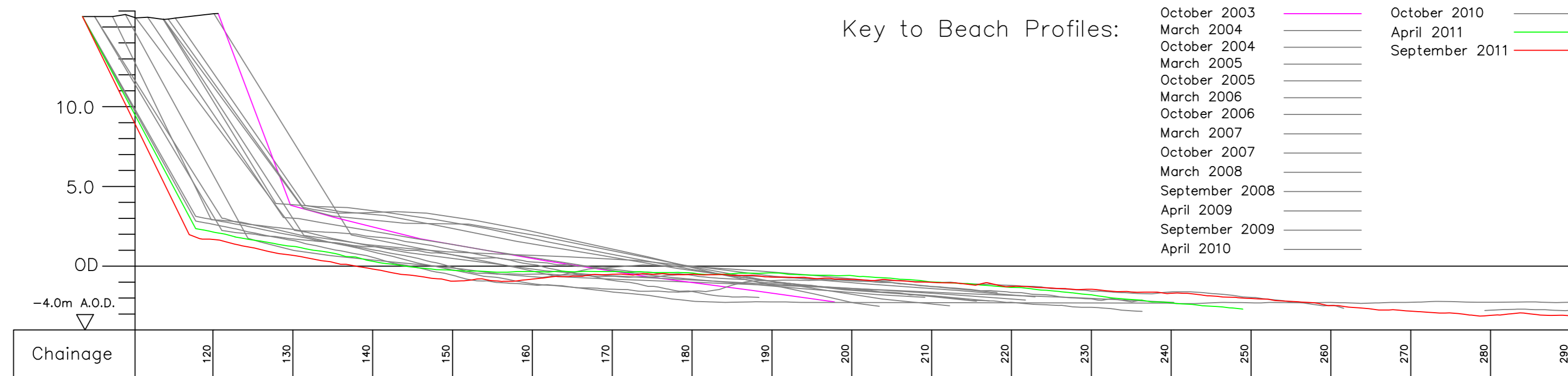
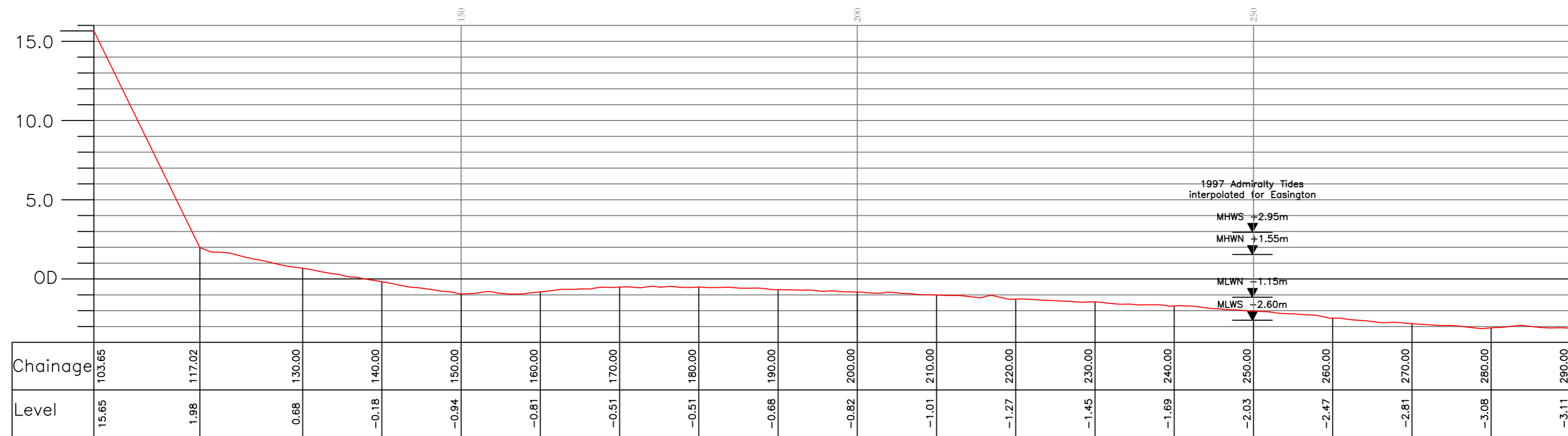
Location
Mid way between the Runnel and Hompton

Drawn
N.M.

Scales @ A2
Horiz. 1:500
Vert. 1:250

Date

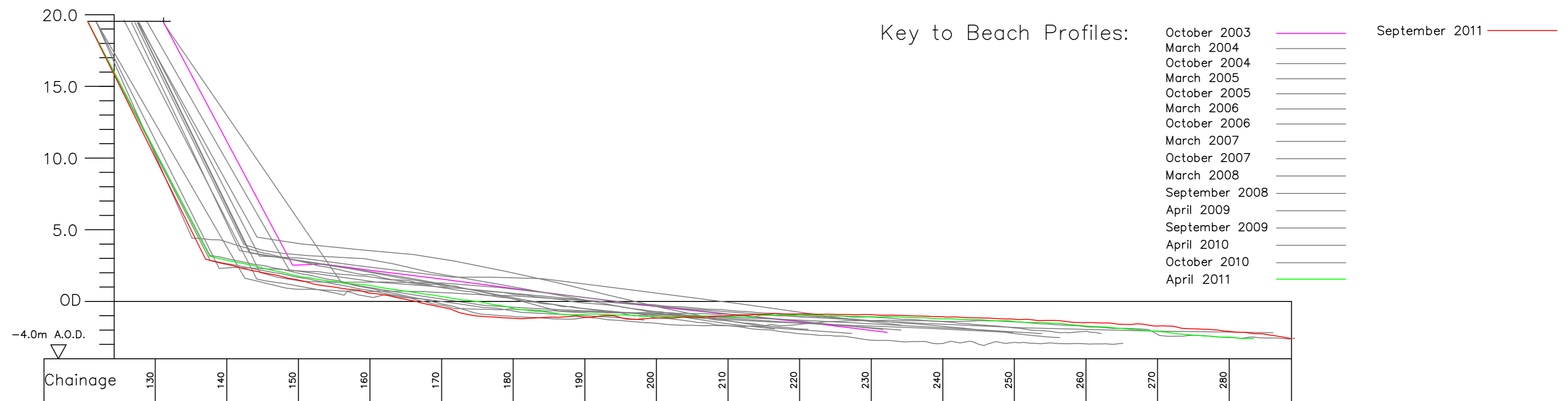
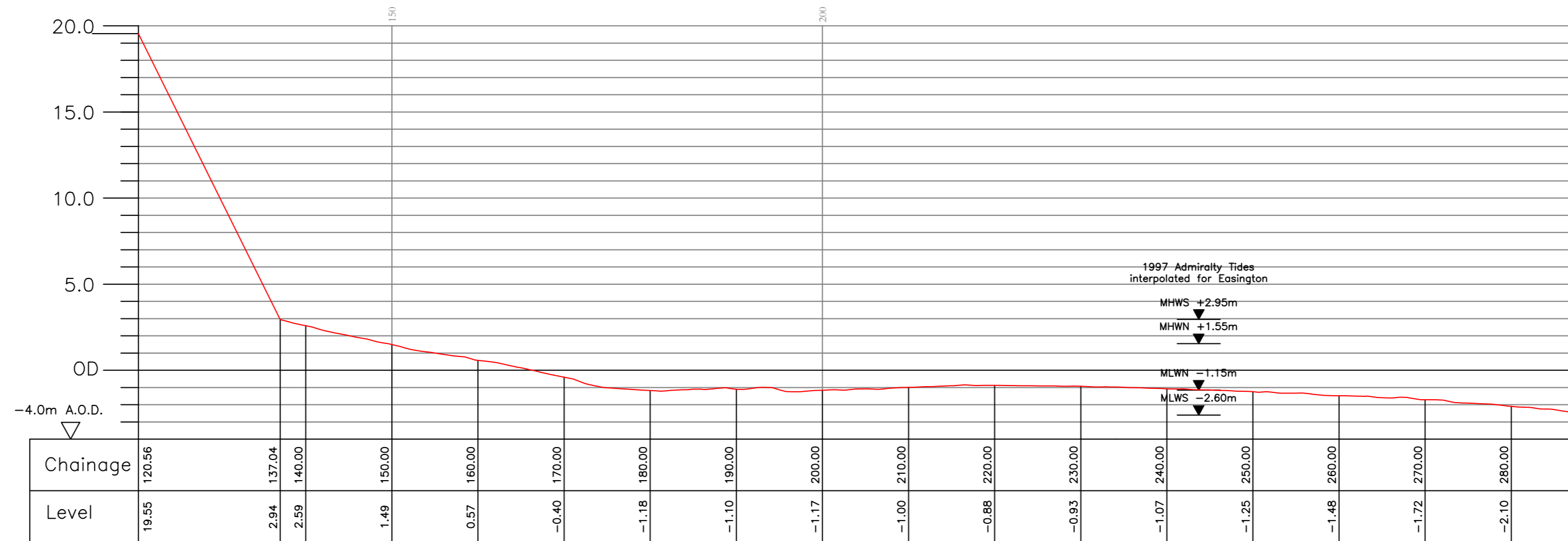
Profile P101 – September 2011



Combined Beach Profile Results

 <p>EAST RIDING OF YORKSHIRE COUNCIL</p>	Title	Job No.	Drawing No.	Rev.
	<p>Cross Section Analysis – Profile P101</p>			
Project	Location	Drawn	Scales @ A2	Date
<p>East Riding Beach Monitoring</p>	<p>Opposite Hompton Village</p>	<p>N.M.</p>	<p>Horiz. 1:500 Vert. 1:250</p>	

Profile P102 – September 2011



Combined Beach Profile Results



Title
Cross Section Analysis – Profile P102

Job No.

Drawing No.

Rev.

Project
East Riding Beach Monitoring

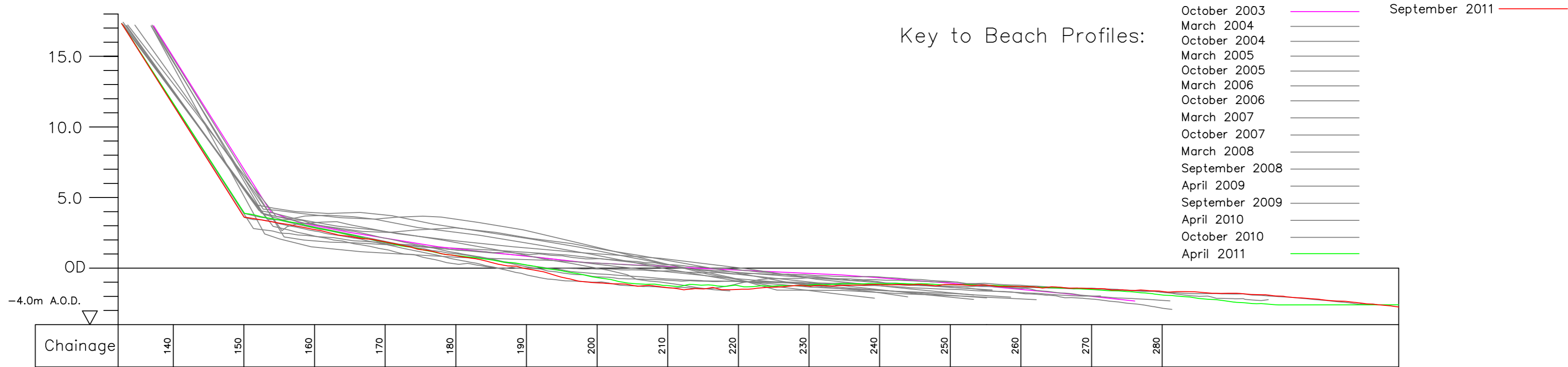
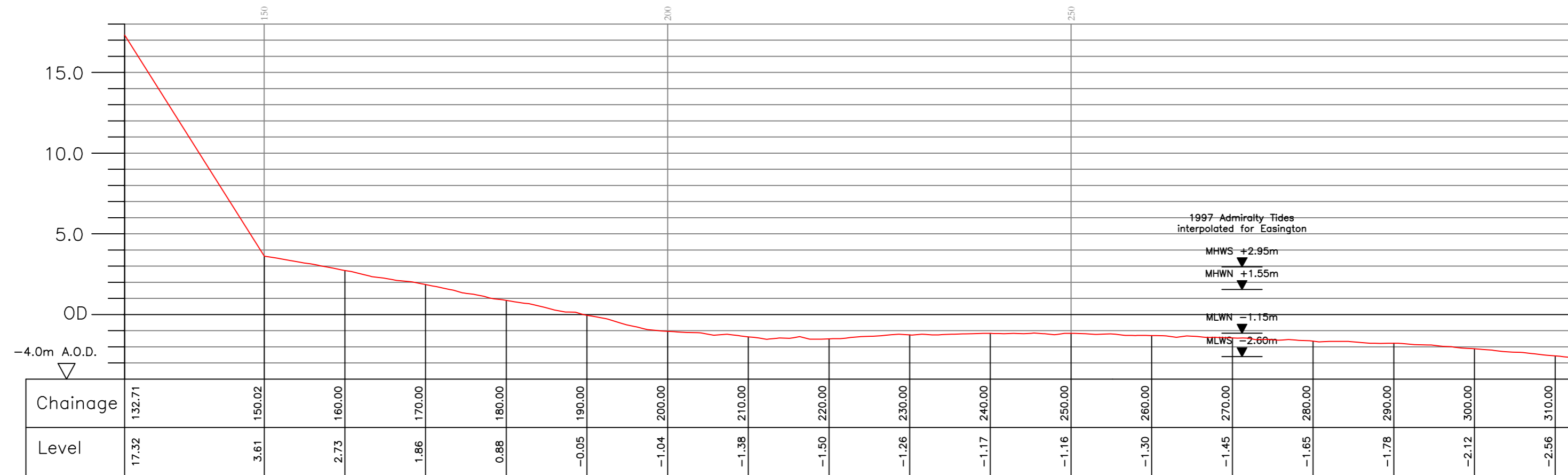
Location
To the south of Hompton Village

Drawn
N.M.

Scales @ A2
Horiz. 1:500
Vert. 1:250

Date

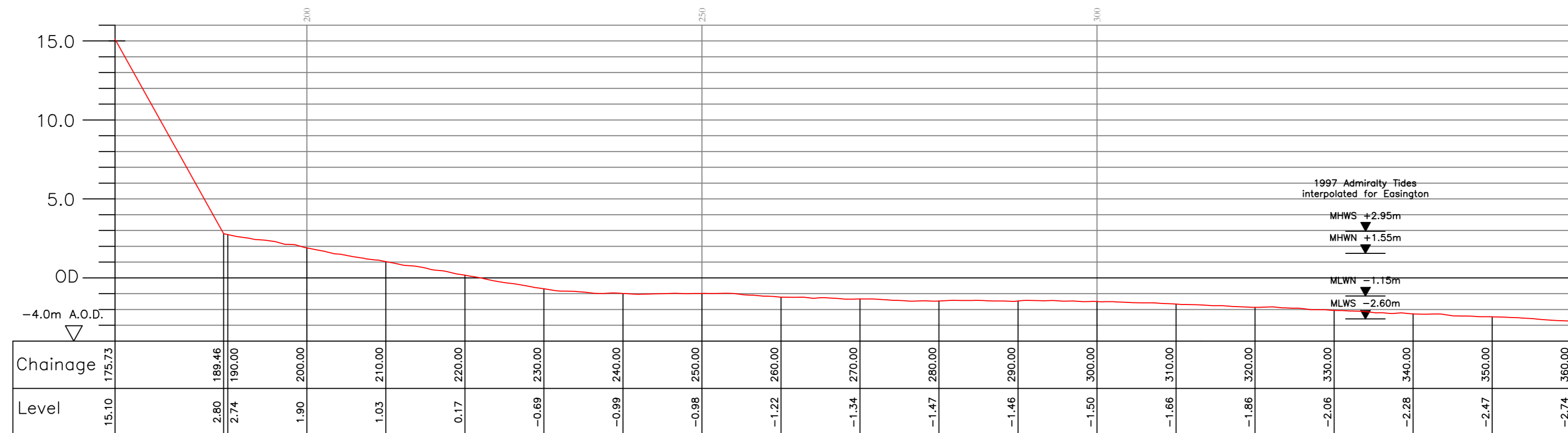
Profile P103 – September 2011



Combined Beach Profile Results

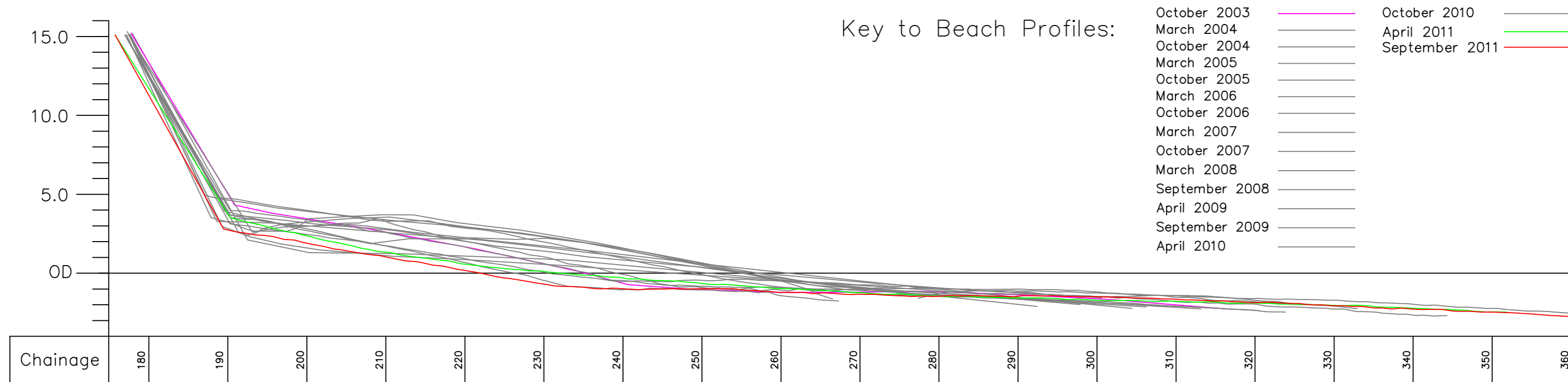
 <p>EAST RIDING OF YORKSHIRE COUNCIL</p>	Title	Job No.	Drawing No.	Rev.
	<p>Cross Section Analysis – Profile P103</p>			
Project	Location	Drawn	Scales @ A2	Date
<p>East Riding Beach Monitoring</p>	<p>To the south of Hompton Village</p>	<p>N.M.</p>	<p>Horiz. 1:500 Vert. 1:250</p>	

Profile P104 – September 2011



1997 Admiralty Tides
interpolated for Easington

MHWS +2.95m
MHWN +1.55m
MLWN -1.15m
MLWS -2.60m



Combined Beach Profile Results



EAST RIDING
OF YORKSHIRE COUNCIL

Project
East Riding Beach Monitoring

Title
Cross Section Analysis – Profile P104

Location
Opposite 'Old Hive' dyke to the north of Out Newton

Job No.

Drawn
N.M.

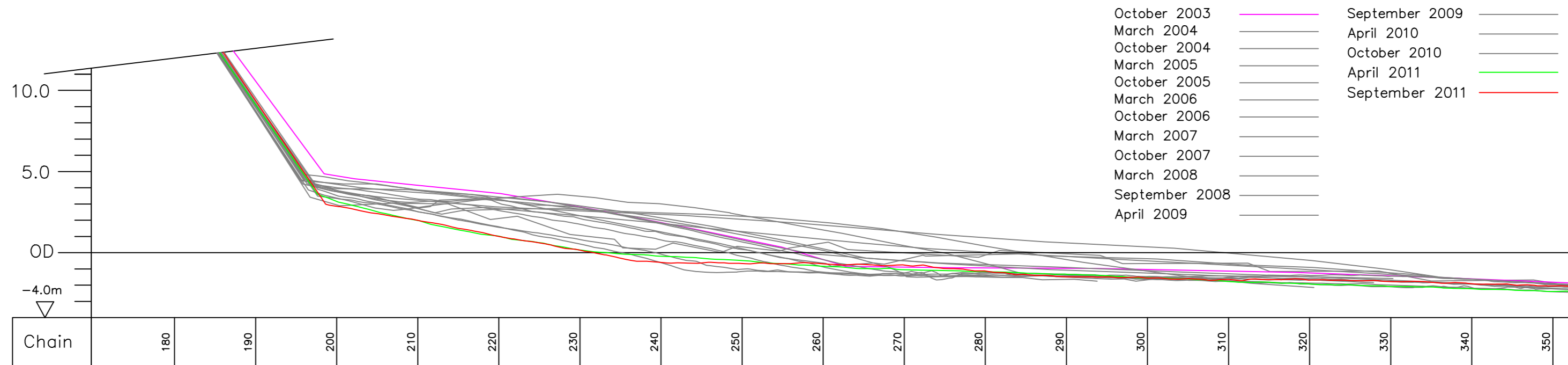
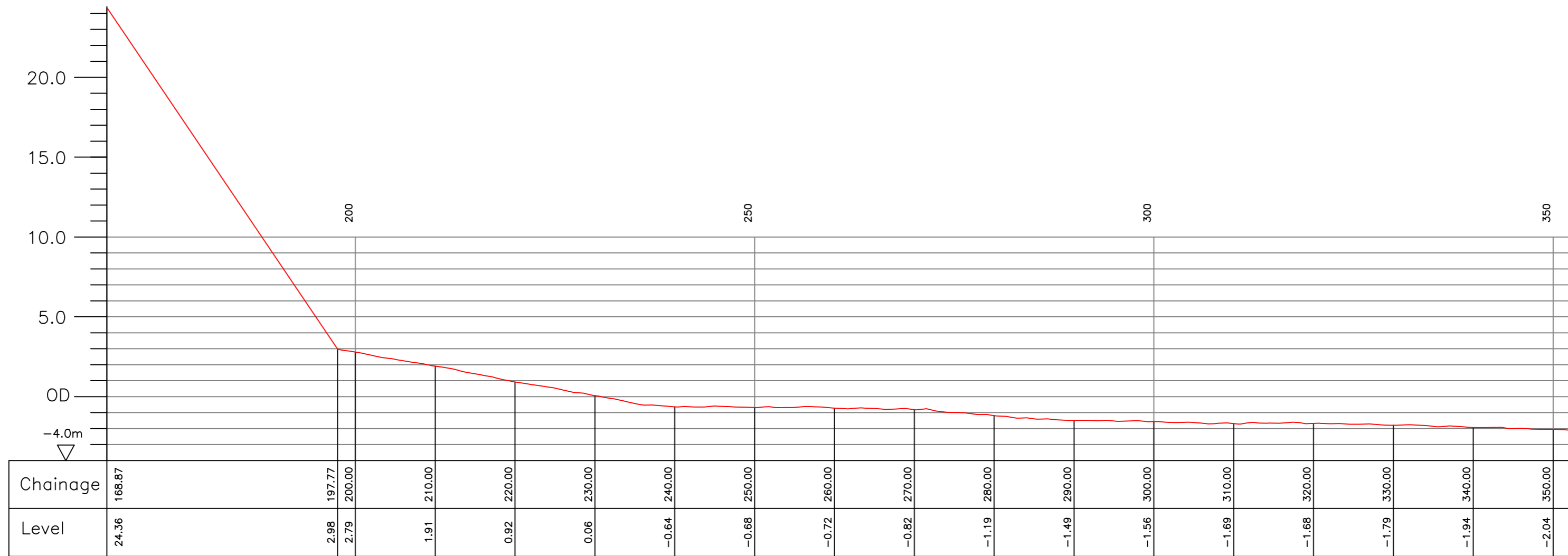
Drawing No.

Scales @ A2
Horiz. 1:500
Vert. 1:250

Rev.

Date

Profile P105 – September 2011



Combined Beach Profile Results



Project
East Riding Beach Monitoring

Title
Cross Section Analysis – Profile P105

Location
North of Cliff Farm, Out Newton

Job No.

Drawn
N.M.

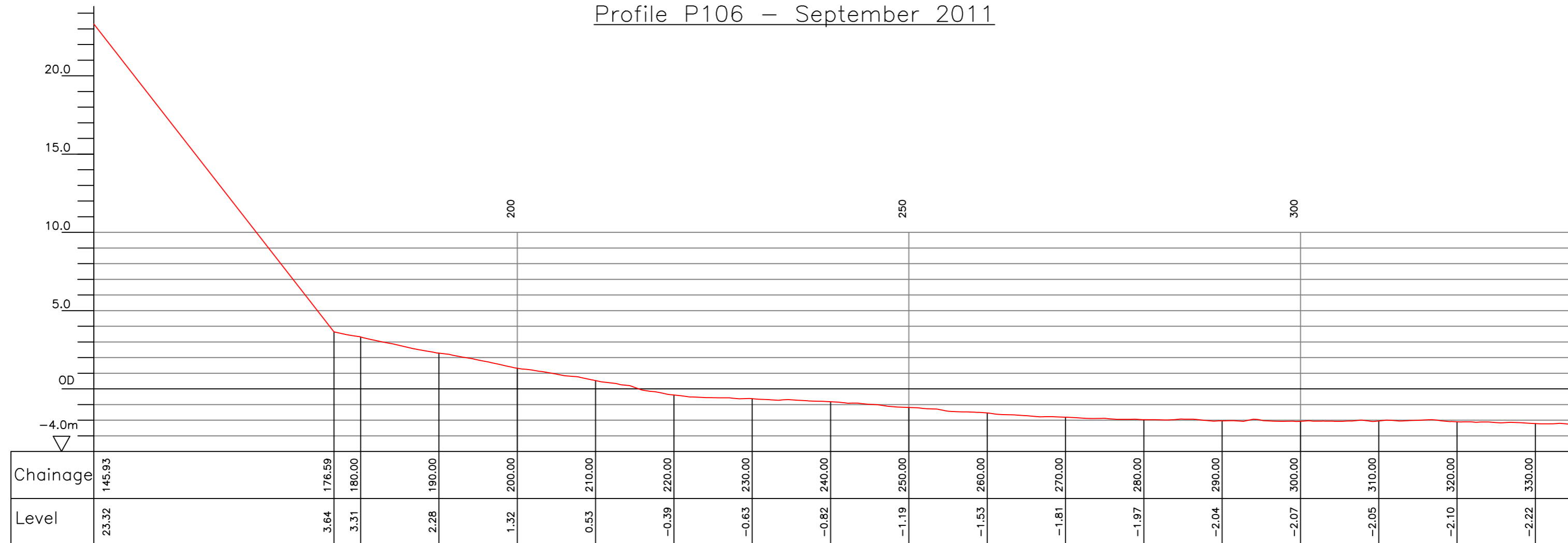
Drawing No.

Scales @ A2
Horiz. 1:500
Vert. 1:250

Rev.

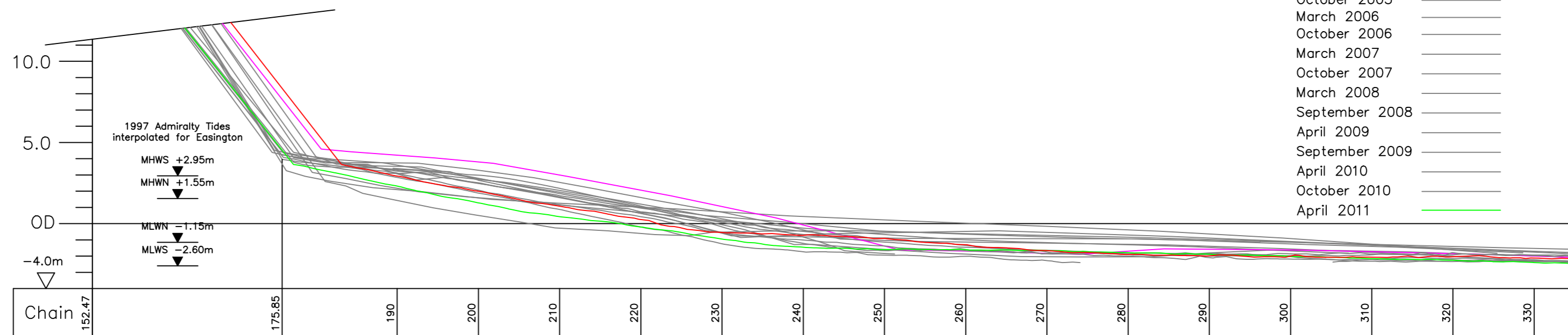
Date

Profile P106 – September 2011



Key to Beach Profiles:

- October 2003
- March 2004
- October 2004
- March 2005
- October 2005
- March 2006
- October 2006
- March 2007
- October 2007
- March 2008
- September 2008
- April 2009
- September 2009
- April 2010
- October 2010
- April 2011



Combined Beach Profile Results



EAST RIDING
OF YORKSHIRE COUNCIL

Title
Cross Section Analysis – Profile P106

Job No.

Drawing No.

Rev.

Project
East Riding Beach Monitoring

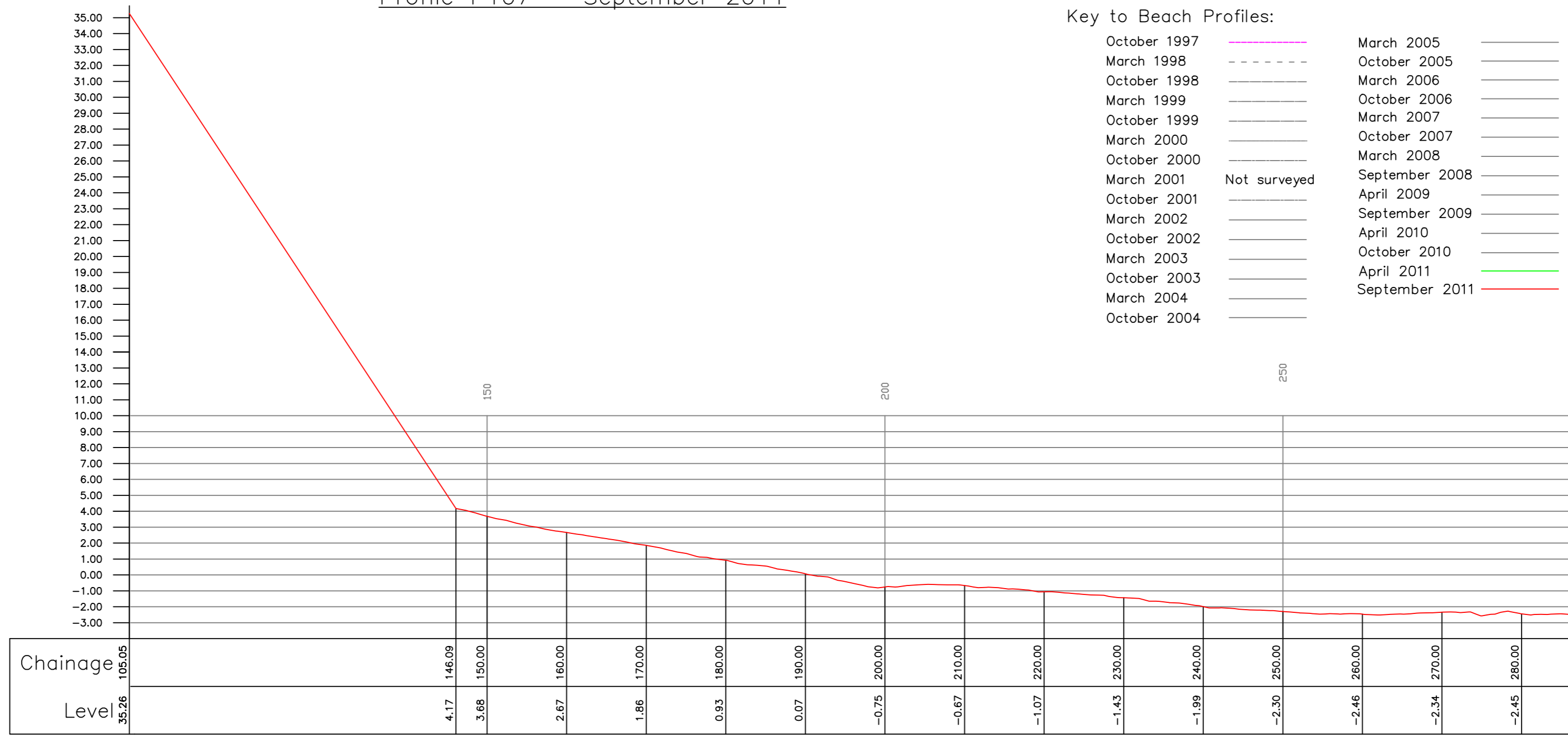
Location
South of Out Newton

Drawn
N.M.

Scales @ A2
Horiz. 1:500
Vert. 1:250

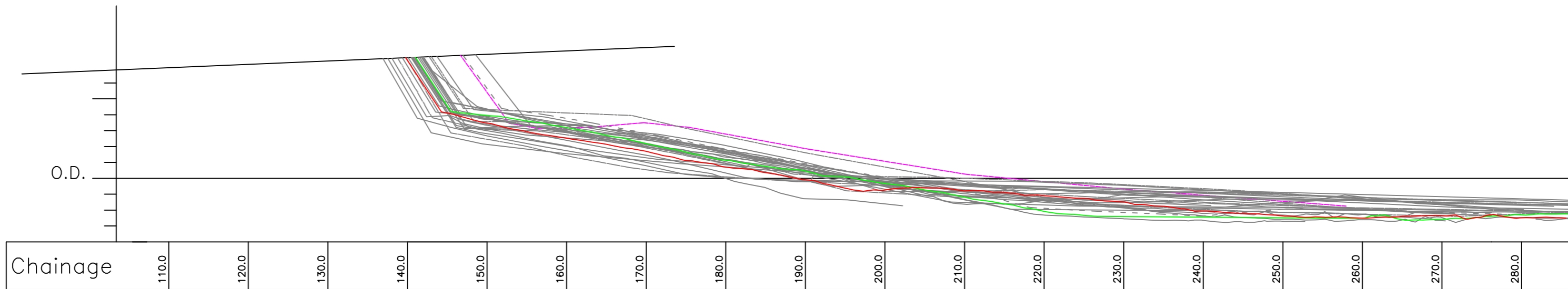
Date

Profile P107 – September 2011



Key to Beach Profiles:

October 1997	—————	March 2005	—————
March 1998	-----	October 2005	—————
October 1998	-----	March 2006	—————
March 1999	—————	October 2006	—————
October 1999	—————	March 2007	—————
March 2000	—————	October 2007	—————
October 2000	—————	March 2008	—————
March 2001	Not surveyed	September 2008	—————
October 2001	—————	April 2009	—————
March 2002	—————	September 2009	—————
October 2002	—————	April 2010	—————
March 2003	—————	October 2010	—————
October 2003	—————	April 2011	—————
March 2004	—————	September 2011	—————
October 2004	—————		



Combined Beach Cross section



Title
Cross Section Analysis – Profile P107

Job No.

Drawing No.

Rev.

Project
East Riding Beach Monitoring

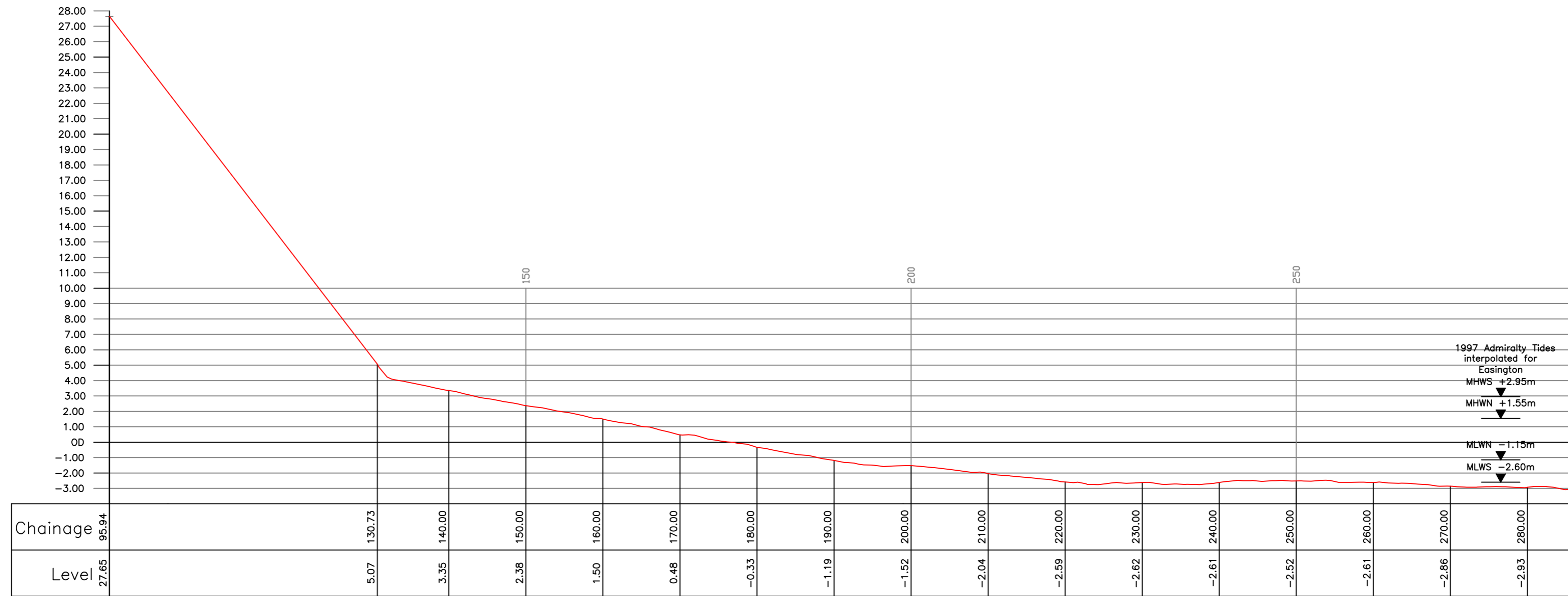
Location Profile No. P107 (Old Easington P16) At
Dimlington High opposite erosion post No.103

Drawn
N.M.

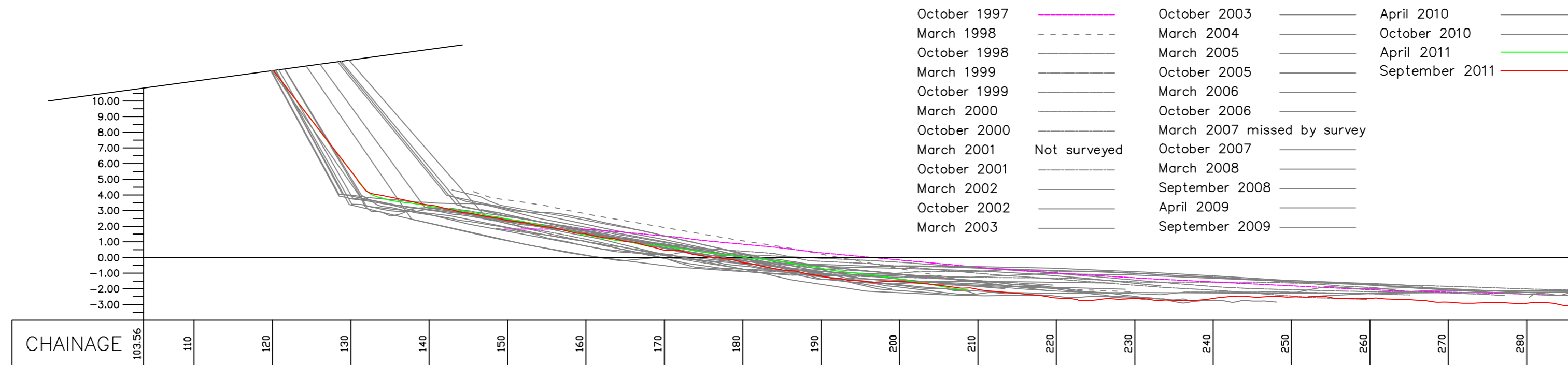
Scales @ A2
Horiz. 1:500
Vert. 1:250

Date


Profile P108 – September 2011



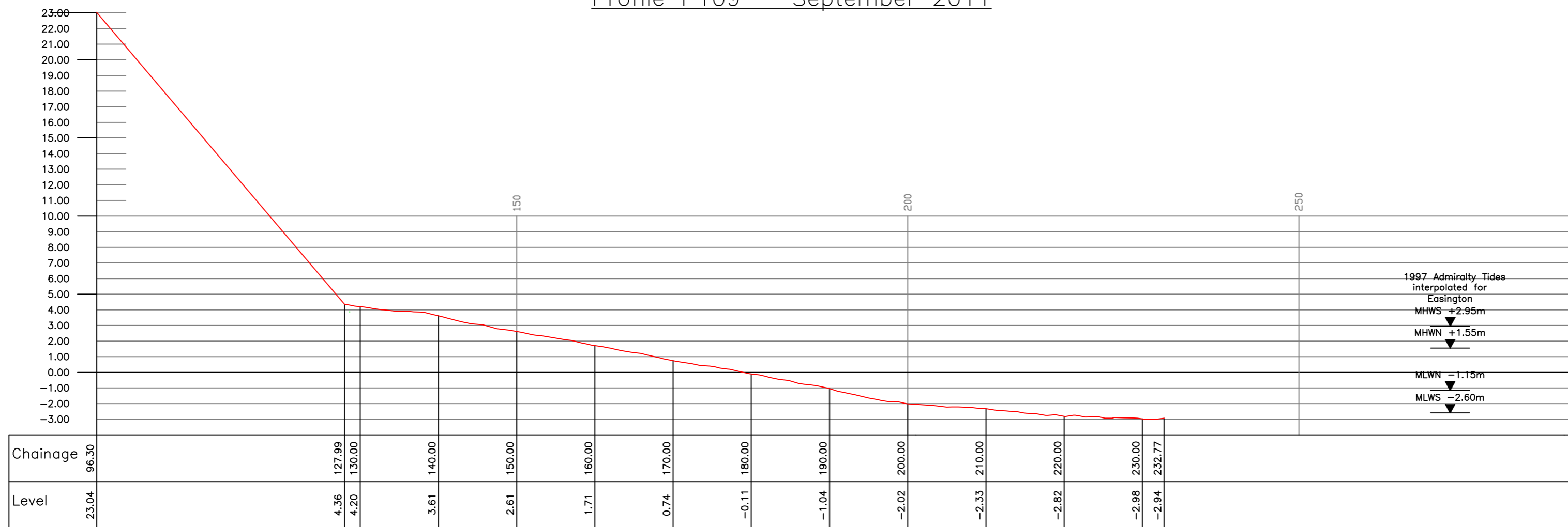
1997 Admiralty Tides interpolated for Easington
 MHWS +2.95m
 MHWN +1.55m
 MLWN -1.15m
 MLWS -2.60m



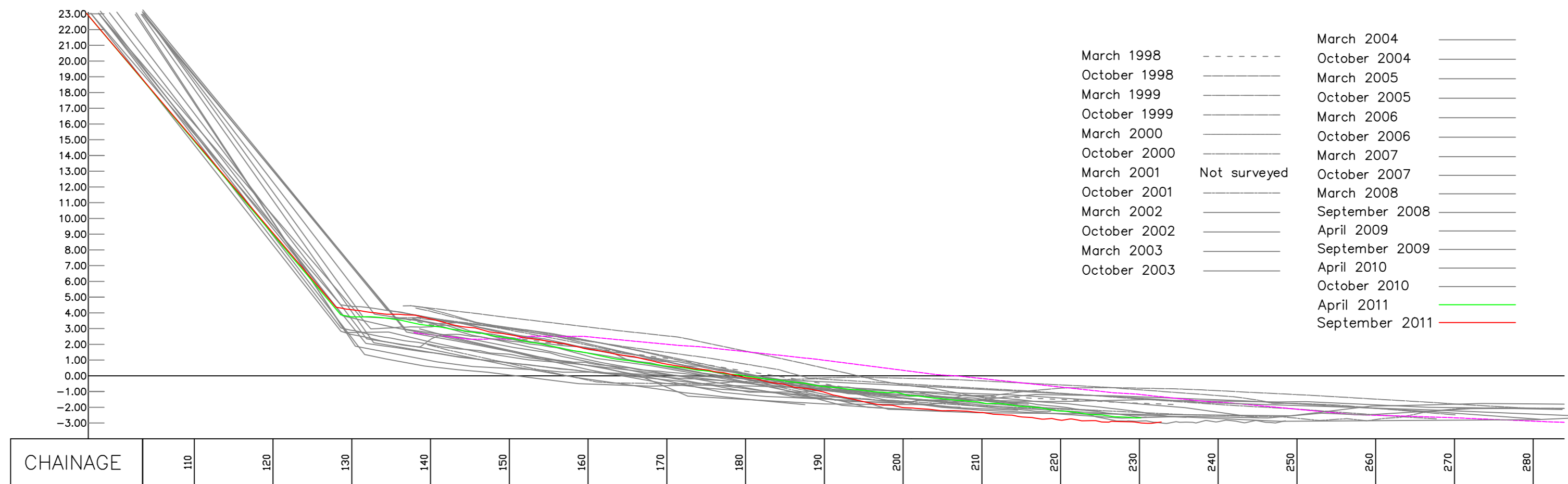
Combined Beach Profile Results

 <p>EAST RIDING OF YORKSHIRE COUNCIL</p>	Title	Job No.	Drawing No.	Rev.
	Cross Section Analysis – Profile P108			
Project	Location	Drawn	Scales @ A2	Date
East Riding Beach Monitoring	Profile No. P108 Dimlington High, north of Easington	N.M.	Horiz. 1:500 Vert. 1:250	

Profile P109 – September 2011



1997 Admiralty Tides
interpolated for
Easington
MHWS +2.95m
MHWN +1.55m
MLWN -1.15m
MLWS -2.60m



- March 1998
- October 1998
- March 1999
- October 1999
- March 2000
- October 2000
- March 2001
- October 2001
- March 2002
- October 2002
- March 2003
- October 2003
- March 2004
- October 2004
- March 2005
- October 2005
- March 2006
- October 2006
- March 2007
- October 2007
- March 2008
- September 2008
- April 2009
- September 2009
- April 2010
- October 2010
- April 2011
- September 2011

Combined Beach Profile Results



EAST RIDING
OF YORKSHIRE COUNCIL

Title
Cross Section Analysis – Profile P109

Job No.

Drawing No.

Rev.

Project
East Riding Beach Monitoring

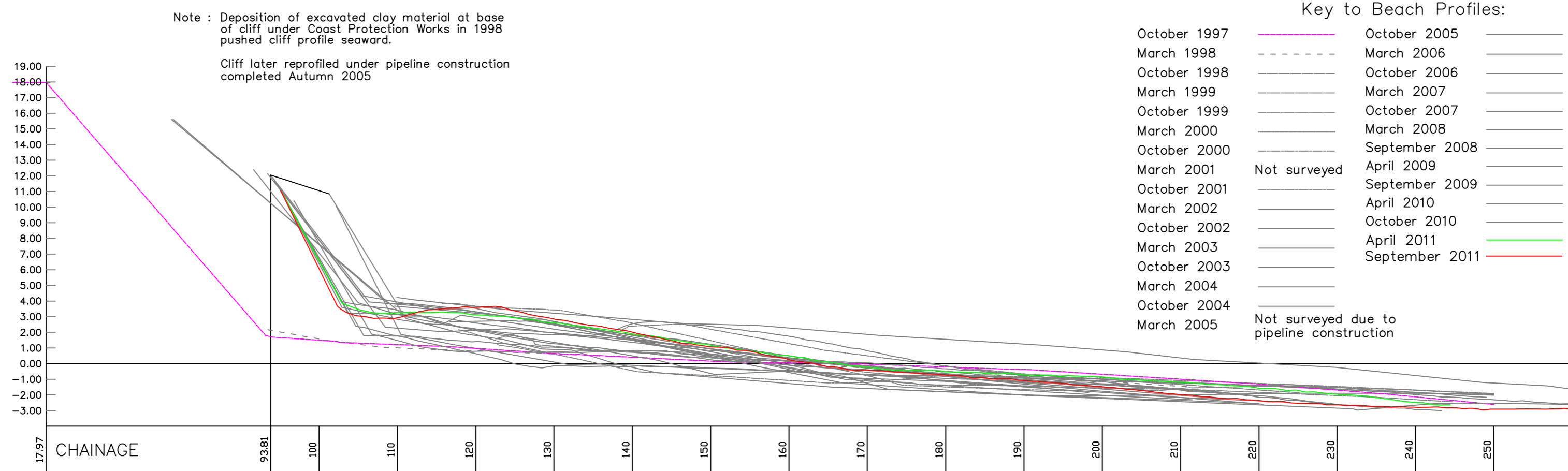
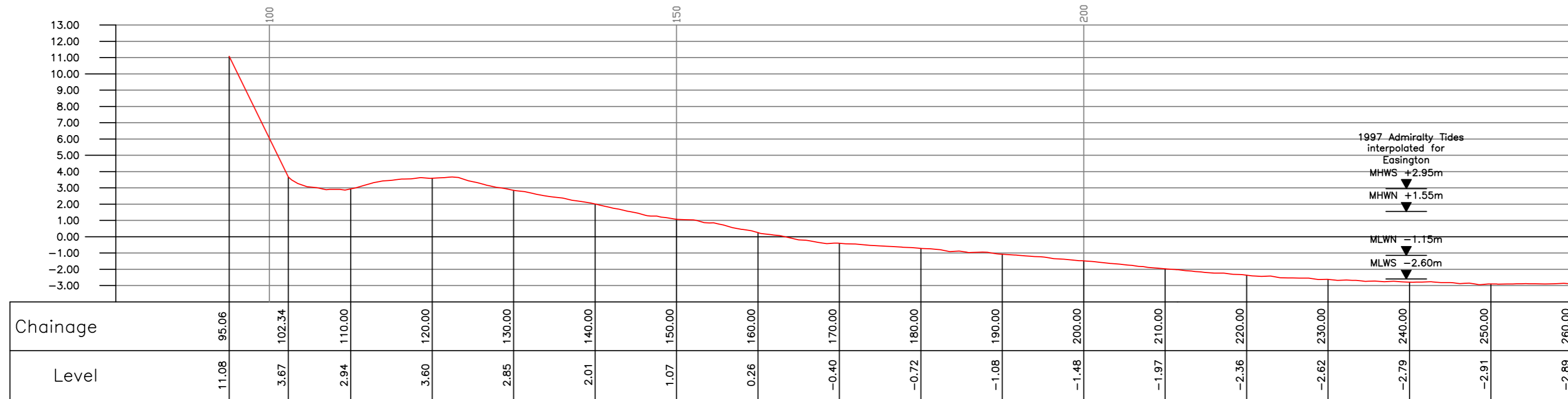
Location
Profile No. P109 Dimlington High, north of Easington

Drawn
N.M.

Scales @ A2
Horiz. 1:500
Vert. 1:250

Date

Profile P110 – September 2011



Combined Beach Profile Results



Project
East Riding Beach Monitoring

Title
Cross Section Analysis – Profile P110

Location Profile No. P110 off old Dimlington Road, at north end of gas terminals, Easington

Job No.

Drawn
N.M.

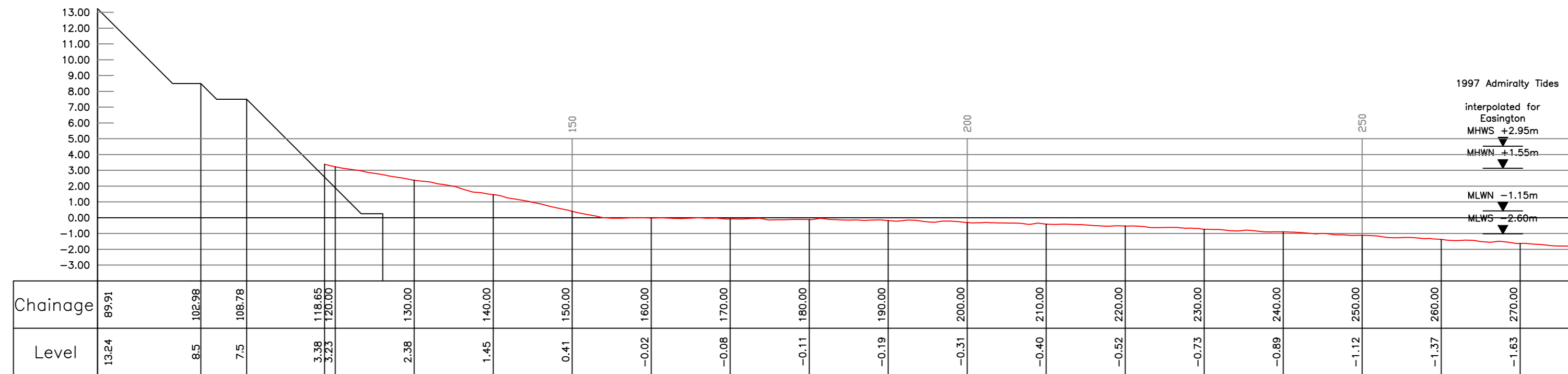
Drawing No.

Scales @ A2
Horiz. 1:500
Vert. 1:250

Rev.

Date

Profile P111 – September 2011



1997 Admiralty Tides

interpolated for Easington

MHWS +2.95m

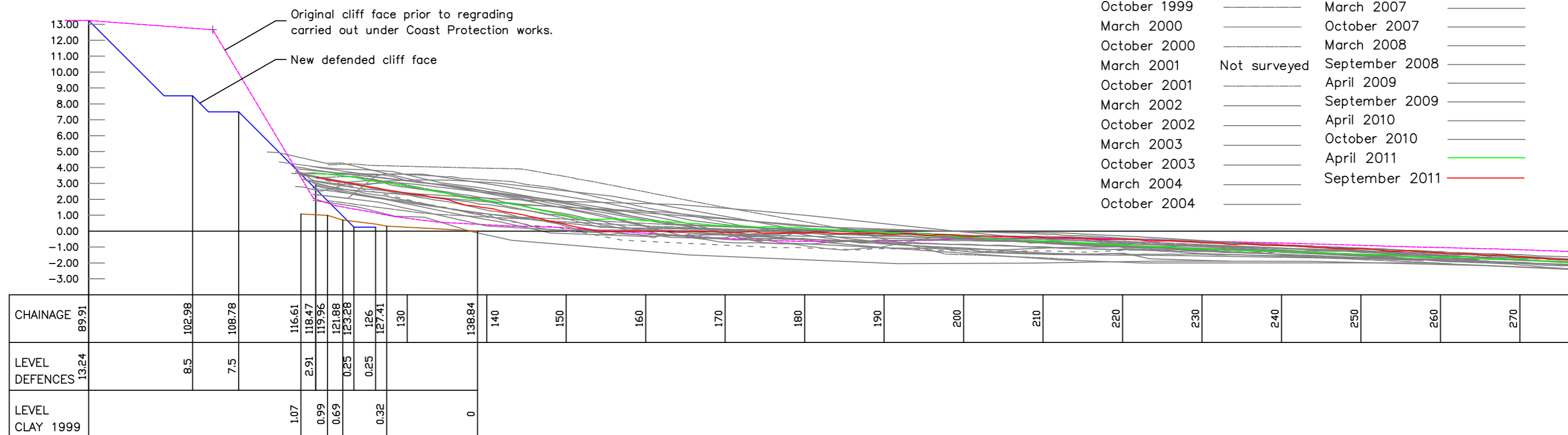
MHWN +1.55m

MLWN -1.15m

MLWS -2.60m

Key to Beach Profiles:

- | | | | |
|--------------|-----------------------|----------------|-----------------|
| October 1997 | — (solid magenta) | March 2005 | — (solid grey) |
| March 1998 | — (dashed grey) | October 2005 | — (solid grey) |
| October 1998 | — (dotted grey) | March 2006 | — (solid grey) |
| March 1999 | — (dash-dot grey) | October 2006 | — (solid grey) |
| October 1999 | — (long-dash grey) | March 2007 | — (solid grey) |
| March 2000 | — (short-dash grey) | October 2007 | — (solid grey) |
| October 2000 | — (dash-dot-dot grey) | March 2008 | — (solid grey) |
| March 2001 | Not surveyed | September 2008 | — (solid grey) |
| October 2001 | — (solid grey) | April 2009 | — (solid grey) |
| March 2002 | — (solid grey) | September 2009 | — (solid grey) |
| October 2002 | — (solid grey) | April 2010 | — (solid grey) |
| March 2003 | — (solid grey) | October 2010 | — (solid grey) |
| October 2003 | — (solid grey) | April 2011 | — (solid green) |
| March 2004 | — (solid grey) | September 2011 | — (solid red) |
| October 2004 | — (solid grey) | | |



Combined Beach Profile Results



EAST RIDING OF YORKSHIRE COUNCIL

Title Cross Section Analysis – Profile P111

Job No. Drawing No. Rev.

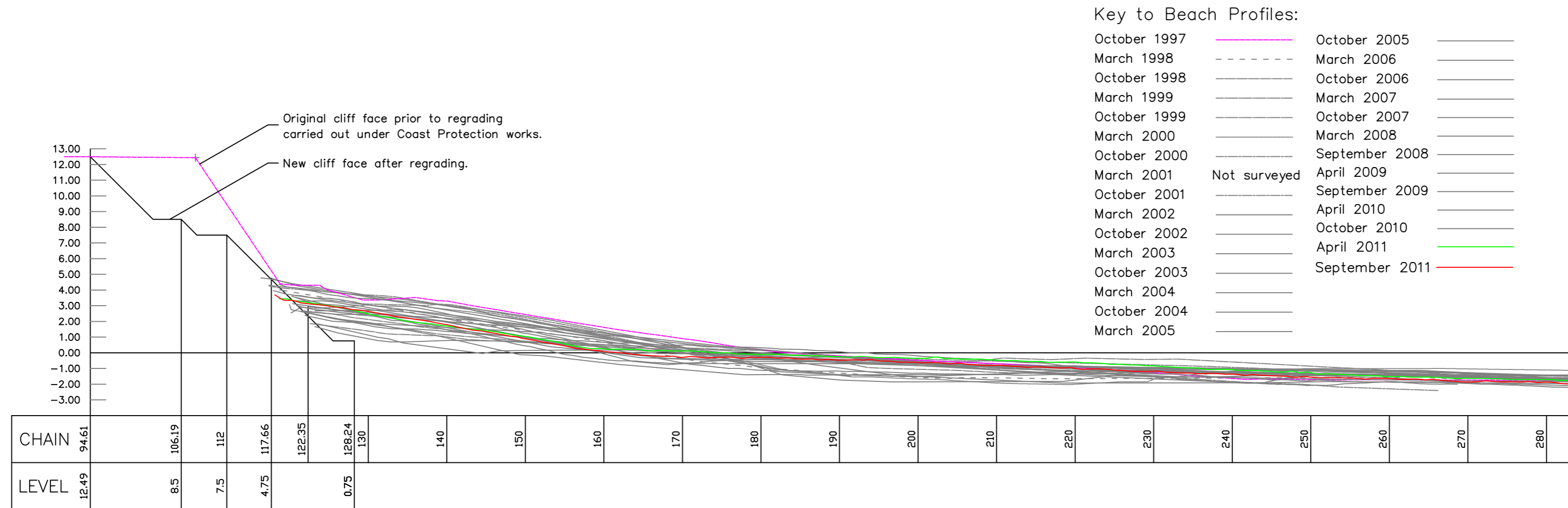
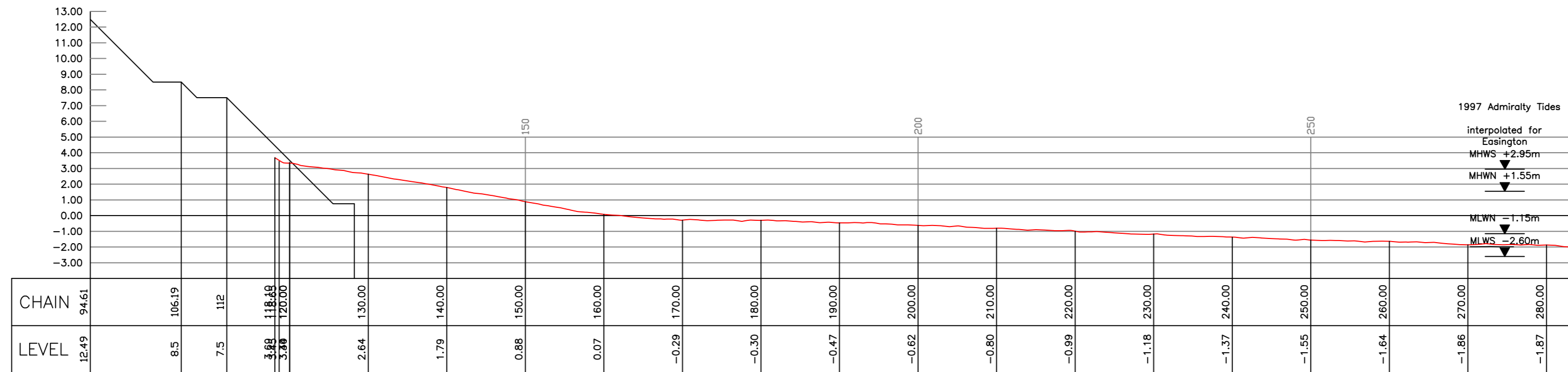
Project East Riding Beach Monitoring

Location Profile No. P111 Through north end of gas terminal defences, Easington

Drawn N.M. Scales @ A2 Horiz. 1:500 Vert. 1:250

Date

Profile P112 – September 2011



Combined Beach Profile Results



Project
East Riding Beach Monitoring

Title
Cross Section Analysis – Profile P112

Location Profile No. P112 Through south end of gas terminal defences, Easington

Job No.

Drawn
N.M.

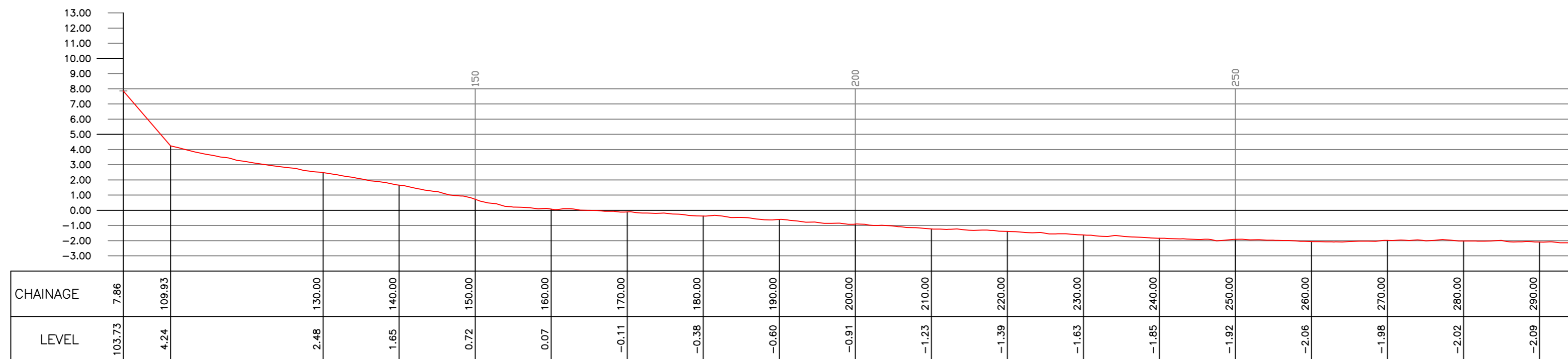
Drawing No.

Scales @ A2
Horiz. 1:500
Vert. 1:250

Rev.

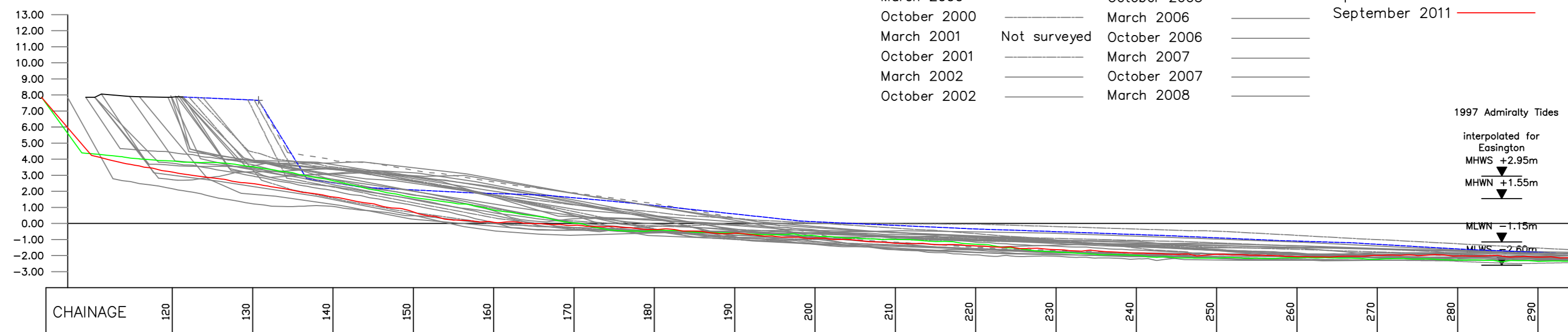
Date

Profile P113 – September 2011




Key to Beach Profiles:

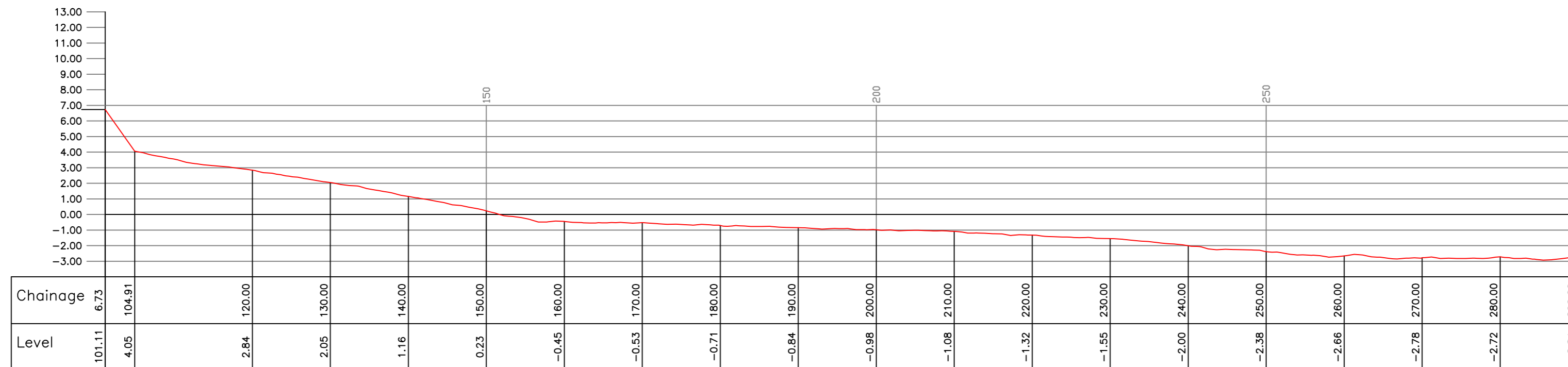
October 1997	March 2003	September 2008
March 1998	October 2003	April 2009
October 1998	March 2004	September 2009
March 1999	October 2004	April 2010
October 1999	March 2005	October 2010
March 2000	October 2005	April 2011
October 2000	March 2006	September 2011
March 2001	October 2006	
October 2001	March 2007	
March 2002	October 2007	
October 2002	March 2008	



Combined Beach Profile Results

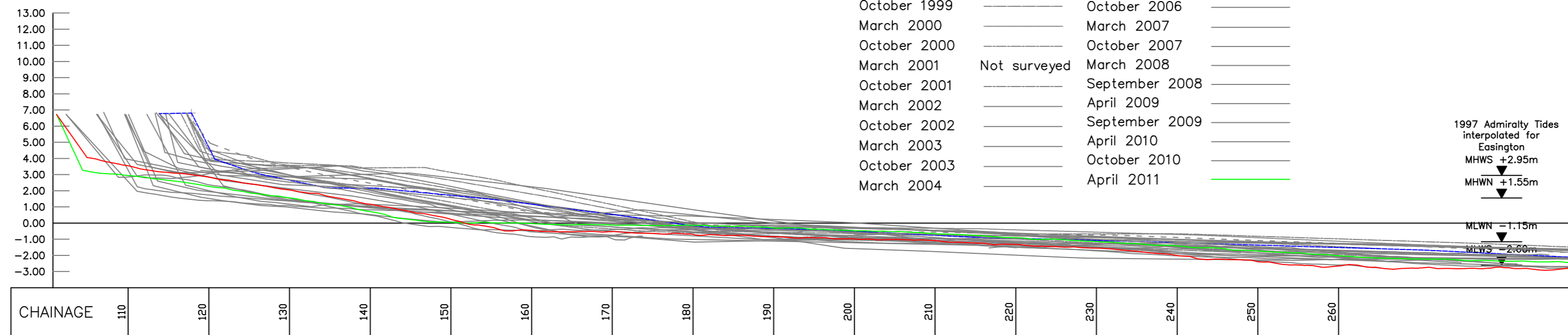
	Title	Job No.	Drawing No.	Rev.
	Cross Section Analysis – Profile P113			
Project	Location	Drawn	Scales @ A2	Date
East Riding Beach Monitoring	Profile No. P113 North end of Long Beach caravan park Easington (Opposite erosion post number 109)	N.M.	Horiz. 1:500 Vert. 1:250	

Profile P114 – September 2011




Key to Beach Profiles:

October 1997	-----	October 2004	-----	September 2011	-----
March 1998	-----	March 2005	-----		
October 1998	-----	October 2005	-----		
March 1999	-----	March 2006	-----		
October 1999	-----	October 2006	-----		
March 2000	-----	March 2007	-----		
October 2000	-----	October 2007	-----		
March 2001	Not surveyed	March 2008	-----		
October 2001	-----	September 2008	-----		
March 2002	-----	April 2009	-----		
October 2002	-----	September 2009	-----		
March 2003	-----	April 2010	-----		
October 2003	-----	October 2010	-----		
March 2004	-----	April 2011	-----		



Combined Beach Profile Results

	<p>Title Cross Section Analysis – Profile P114</p>	<p>Job No.</p>	<p>Drawing No.</p>	<p>Rev.</p>
<p>Project East Riding Beach Monitoring</p>	<p>Location Profile No. P114 To the south of Seaside Road, Easington</p>	<p>Drawn N.M.</p>	<p>Scales @ A2 Horiz. 1:500 Vert. 1:250</p>	<p>Date</p>