




2001 Census Area Profiles



Parish Name: **Ellerby**

Size in hectares: 924.853

<p>Residents</p> <p>Males: 201 51.1%</p> <p>Females: 192 48.9%</p> <p>Total: 393</p>		<p>Ethnicity</p> <table border="1"> <tr> <td> <p>White</p> <p>British: 388</p> <p>Irish: 0</p> <p>Other White: 6</p> <p>Total: 394</p> </td> <td> <p>Asian or Asian British</p> <p>Indian: 0</p> <p>Pakistani: 0</p> <p>Bangladeshi: 0</p> <p>Other Asian: 0</p> <p>Total: 0</p> </td> <td> <p>Chinese or Other Ethnic Group</p> <p>Chinese: 0</p> <p>Other Ethnic Group: 0</p> <p>Total: 0</p> </td> </tr> <tr> <td> <p>Mixed</p> <p>White and Black Caribbean: 0</p> <p>White and Black African: 0</p> <p>White and Asian: 0</p> <p>Other Mixed: 0</p> <p>Total: 0</p> </td> <td> <p>Black or Black British</p> <p>Black Caribbean: 3</p> <p>Black African: 0</p> <p>Other Black: 0</p> <p>Total: 3</p> </td> <td colspan="2">  </td> </tr> </table>			<p>White</p> <p>British: 388</p> <p>Irish: 0</p> <p>Other White: 6</p> <p>Total: 394</p>	<p>Asian or Asian British</p> <p>Indian: 0</p> <p>Pakistani: 0</p> <p>Bangladeshi: 0</p> <p>Other Asian: 0</p> <p>Total: 0</p>	<p>Chinese or Other Ethnic Group</p> <p>Chinese: 0</p> <p>Other Ethnic Group: 0</p> <p>Total: 0</p>	<p>Mixed</p> <p>White and Black Caribbean: 0</p> <p>White and Black African: 0</p> <p>White and Asian: 0</p> <p>Other Mixed: 0</p> <p>Total: 0</p>	<p>Black or Black British</p> <p>Black Caribbean: 3</p> <p>Black African: 0</p> <p>Other Black: 0</p> <p>Total: 3</p>										
<p>White</p> <p>British: 388</p> <p>Irish: 0</p> <p>Other White: 6</p> <p>Total: 394</p>	<p>Asian or Asian British</p> <p>Indian: 0</p> <p>Pakistani: 0</p> <p>Bangladeshi: 0</p> <p>Other Asian: 0</p> <p>Total: 0</p>	<p>Chinese or Other Ethnic Group</p> <p>Chinese: 0</p> <p>Other Ethnic Group: 0</p> <p>Total: 0</p>																	
<p>Mixed</p> <p>White and Black Caribbean: 0</p> <p>White and Black African: 0</p> <p>White and Asian: 0</p> <p>Other Mixed: 0</p> <p>Total: 0</p>	<p>Black or Black British</p> <p>Black Caribbean: 3</p> <p>Black African: 0</p> <p>Other Black: 0</p> <p>Total: 3</p>																		
<p>Age Profile</p> <p>Age 0 - 4: 13 3.3%</p> <p>Age 5 - 15: 48 12.2%</p> <p>Age 16 - 24: 48 12.2%</p> <p>Age 25 - 44: 101 25.7%</p> <p>Age 45 - 64: 136 34.6%</p> <p>Age 65 - 74: 31 7.9%</p> <p>Age 75 plus: 16 4.1%</p> <p>Total: 393</p>																			
<p>Households</p> <table border="1"> <tr> <td>All households: 155</td> <td>Average household size: 2.54</td> <td>Households with dependent children and no adult in employment: 5</td> <td>Households renting from Council: 6</td> </tr> <tr> <td>One Person Household - Pensioner: 15</td> <td>Lone parents in part-time employment: 3</td> <td>Households with central heating and sole use of bath/shower: 147</td> <td>Households renting from private landlord: 17</td> </tr> <tr> <td>One Person Household - Other: 14</td> <td>Lone parents in full-time employment: 3</td> <td>Lone parent households with dependent children: 9</td> <td>Owner-occupied households: 132</td> </tr> <tr> <td>Occupancy rating -1 or less: 3</td> <td></td> <td></td> <td></td> </tr> </table>				All households: 155	Average household size: 2.54	Households with dependent children and no adult in employment: 5	Households renting from Council: 6	One Person Household - Pensioner: 15	Lone parents in part-time employment: 3	Households with central heating and sole use of bath/shower: 147	Households renting from private landlord: 17	One Person Household - Other: 14	Lone parents in full-time employment: 3	Lone parent households with dependent children: 9	Owner-occupied households: 132	Occupancy rating -1 or less: 3			
All households: 155	Average household size: 2.54	Households with dependent children and no adult in employment: 5	Households renting from Council: 6																
One Person Household - Pensioner: 15	Lone parents in part-time employment: 3	Households with central heating and sole use of bath/shower: 147	Households renting from private landlord: 17																
One Person Household - Other: 14	Lone parents in full-time employment: 3	Lone parent households with dependent children: 9	Owner-occupied households: 132																
Occupancy rating -1 or less: 3																			

Parish Name: Ellerby
Size in hectares: 924.853

<u>Economic Activity</u>					<u>Cars and Vans in the Area</u>	
	Male		Female		Total	
Residents aged 16 to 74:	162	51.3%	154	48.7%	316	All cars or vans in the area: 284
Economically active; employed:	113	56.5%	87	43.5%	200	Number of households without a car or van: 10
Economically active; unemployed:	3	37.5%	5	62.5%	8	Number of households with one car or van: 48
Economically inactive:	42	42.9%	56	57.1%	98	Number of households with 2 cars or vans: 65
						Number of households with 3 or more cars or vans: 32

<u>Residents in Employment aged 16 to 74</u>				<u>Population Characteristics</u>	
Average hours worked by males:	41.04	Average distance of travel to work in km	20.43	Divorced or widowed:	52
Average hours worked by females:	30.33	Travel to work by public transport:	3	People with a limiting long-term illness:	53
Employed in extractive and manufacturing industries:	86	Travel to work by motorcycle/car/van:	168	People with good health:	280
Employed in service industries:	123	Travel to work by other means/work at home:	40	People providing unpaid care:	65

<u>Dwellings</u>		<u>National Statistics Socio-economic Classification (NS-SeC) - Residents aged 16 to 74</u>			
The total number of dwellings:	162	Managerial and professional occupations:	78	Never worked and long-term unemployed:	3
Detached houses and bungalows:	67	Intermediate occupations:	24	Not classified:	73
Semi-detached/ terraced houses and bungalows:	92	Small employers and own-account workers:	45		
Flat/maisonette/apartment/caravan:	3	Lower supervisory and technical occupations:	27		
		Semi-routine and routine occupations:	66		

Parish Name: Ellerby

Size in hectares: 924.853

Qualifications (residents aged 16 to 74)

Level 1: 1+ 'O' level passes, 1+ CSE/GCSE any grade, NVQ level 1, Foundation GNVQ

Level 2: 5+ 'O' level passes, 5+ CSEs (grade 1), 5+ GCSEs (grades A-C), School Certificate, 1+ 'A' levels/AS levels, NVQ level 2, Intermediate GNVQ

Level 3: 2+ 'A' levels, 4+ AS levels, Higher School Certificate, NVQ level 3, Advanced GNVQ

Level 4/5: First degree, Higher degree, NVQ levels 4 and 5, HNC, HND, Qualified Teacher status, Qualified Medical Doctor, Qualified Dentist, Qualified Nurse, Midwife, Health Visitor

Residents without a qualification or highest qualification at level 1:

176
55.7%

Residents with a highest qualification at level 2:

66
20.9%

Residents with highest qualifications at level 3, 4 or 5:

74
23.4%