




2001 Census Area Profiles



Parish Name: Molescroft

Size in hectares: 549.621

<p>Residents</p> <p>Males: 3318 48.7%</p> <p>Females: 3492 51.3%</p> <p>Total: 6810</p>		<p>Ethnicity</p> <table border="1"> <tr> <td> <p>White</p> <p>British: 6598</p> <p>Irish: 24</p> <p>Other White: 65</p> <p>Total: 6687</p> </td> <td> <p>Asian or Asian British</p> <p>Indian: 19</p> <p>Pakistani: 0</p> <p>Bangladeshi: 4</p> <p>Other Asian: 6</p> <p>Total: 29</p> </td> <td> <p>Chinese or Other Ethnic Group</p> <p>Chinese: 24</p> <p>Other Ethnic Group: 7</p> <p>Total: 31</p> </td> </tr> <tr> <td> <p>Mixed</p> <p>White and Black Caribbean: 9</p> <p>White and Black African: 3</p> <p>White and Asian: 9</p> <p>Other Mixed: 18</p> <p>Total: 39</p> </td> <td> <p>Black or Black British</p> <p>Black Caribbean: 3</p> <p>Black African: 0</p> <p>Other Black: 6</p> <p>Total: 9</p> </td> <td colspan="2">  </td> </tr> </table>			<p>White</p> <p>British: 6598</p> <p>Irish: 24</p> <p>Other White: 65</p> <p>Total: 6687</p>	<p>Asian or Asian British</p> <p>Indian: 19</p> <p>Pakistani: 0</p> <p>Bangladeshi: 4</p> <p>Other Asian: 6</p> <p>Total: 29</p>	<p>Chinese or Other Ethnic Group</p> <p>Chinese: 24</p> <p>Other Ethnic Group: 7</p> <p>Total: 31</p>	<p>Mixed</p> <p>White and Black Caribbean: 9</p> <p>White and Black African: 3</p> <p>White and Asian: 9</p> <p>Other Mixed: 18</p> <p>Total: 39</p>	<p>Black or Black British</p> <p>Black Caribbean: 3</p> <p>Black African: 0</p> <p>Other Black: 6</p> <p>Total: 9</p>		
<p>White</p> <p>British: 6598</p> <p>Irish: 24</p> <p>Other White: 65</p> <p>Total: 6687</p>	<p>Asian or Asian British</p> <p>Indian: 19</p> <p>Pakistani: 0</p> <p>Bangladeshi: 4</p> <p>Other Asian: 6</p> <p>Total: 29</p>	<p>Chinese or Other Ethnic Group</p> <p>Chinese: 24</p> <p>Other Ethnic Group: 7</p> <p>Total: 31</p>									
<p>Mixed</p> <p>White and Black Caribbean: 9</p> <p>White and Black African: 3</p> <p>White and Asian: 9</p> <p>Other Mixed: 18</p> <p>Total: 39</p>	<p>Black or Black British</p> <p>Black Caribbean: 3</p> <p>Black African: 0</p> <p>Other Black: 6</p> <p>Total: 9</p>										
<p>Age Profile</p> <p>Age 0 - 4: 448 6.6%</p> <p>Age 5 - 15: 991 14.6%</p> <p>Age 16 - 24: 567 8.3%</p> <p>Age 25 - 44: 2108 31.0%</p> <p>Age 45 - 64: 1675 24.6%</p> <p>Age 65 - 74: 576 8.5%</p> <p>Age 75 plus: 445 6.5%</p> <p>Total: 6810</p>											
<p>Households</p> <table border="1"> <tr> <td> <p>All households: 2684</p> <p>One Person Household - Pensioner: 247</p> <p>One Person Household - Other: 314</p> <p>Occupancy rating -1 or less: 47</p> </td> <td> <p>Average household size: 2.5</p> <p>Lone parents in part-time employment: 28</p> <p>Lone parents in full-time employment: 41</p> </td> <td> <p>Households with dependent children and no adult in employment: 50</p> <p>Households with central heating and sole use of bath/shower: 2606</p> <p>Lone parent households with dependent children: 95</p> </td> <td> <p>Households renting from Council: 69</p> <p>Households renting from private landlord: 144</p> <p>Owner-occupied households: 2471</p> </td> </tr> </table>				<p>All households: 2684</p> <p>One Person Household - Pensioner: 247</p> <p>One Person Household - Other: 314</p> <p>Occupancy rating -1 or less: 47</p>	<p>Average household size: 2.5</p> <p>Lone parents in part-time employment: 28</p> <p>Lone parents in full-time employment: 41</p>	<p>Households with dependent children and no adult in employment: 50</p> <p>Households with central heating and sole use of bath/shower: 2606</p> <p>Lone parent households with dependent children: 95</p>	<p>Households renting from Council: 69</p> <p>Households renting from private landlord: 144</p> <p>Owner-occupied households: 2471</p>				
<p>All households: 2684</p> <p>One Person Household - Pensioner: 247</p> <p>One Person Household - Other: 314</p> <p>Occupancy rating -1 or less: 47</p>	<p>Average household size: 2.5</p> <p>Lone parents in part-time employment: 28</p> <p>Lone parents in full-time employment: 41</p>	<p>Households with dependent children and no adult in employment: 50</p> <p>Households with central heating and sole use of bath/shower: 2606</p> <p>Lone parent households with dependent children: 95</p>	<p>Households renting from Council: 69</p> <p>Households renting from private landlord: 144</p> <p>Owner-occupied households: 2471</p>								

Parish Name: **Molescroft**

Size in hectares: 549.621

<u>Economic Activity</u>					<u>Cars and Vans in the Area</u>	
	Male		Female		Total	
Residents aged 16 to 74:	2422	49.2%	2504	50.8%	4926	All cars or vans in the area: 3748
Economically active; employed:	1777	53.9%	1520	46.1%	3297	Number of households without a car or van: 247
Economically active; unemployed:	61	59.8%	41	40.2%	102	Number of households with one car or van: 1317
Economically inactive:	535	37.9%	877	62.1%	1412	Number of households with 2 cars or vans: 975
						Number of households with 3 or more cars or vans: 145
<u>Residents in Employment aged 16 to 74</u>				<u>Population Characteristics</u>		
Average hours worked by males:	42.42	Average distance of travel to work in km	18.11	Divorced or widowed:	675	
Average hours worked by females:	30.31	Travel to work by public transport:	170	People with a limiting long-term illness:	859	
Employed in extractive and manufacturing industries:	716	Travel to work by motorcycle/car/van:	2498	People with good health:	5218	
Employed in service industries:	2686	Travel to work by other means/work at home:	734	People providing unpaid care:	641	
<u>Dwellings</u>		<u>National Statistics Socio-economic Classification (NS-SeC) - Residents aged 16 to 74</u>				
The total number of dwellings:	2745	Managerial and professional occupations:	1977	Never worked and long-term unemployed:	62	
Detached houses and bungalows:	1425	Intermediate occupations:	557	Not classified:	1085	
Semi-detached/ terraced houses and bungalows:	1221	Small employers and own-account workers:	238			
Flat/maisonette/apartment/caravan:	99	Lower supervisory and technical occupations:	280			
		Semi-routine and routine occupations:	727			

Parish Name: Molescroft

Size in hectares: 549.621

Qualifications (residents aged 16 to 74)

Level 1: 1+ 'O' level passes, 1+ CSE/GCSE any grade, NVQ level 1, Foundation GNVQ

Level 2: 5+ 'O' level passes, 5+ CSEs (grade 1), 5+ GCSEs (grades A-C), School Certificate, 1+ 'A' levels/AS levels, NVQ level 2, Intermediate GNVQ

Level 3: 2+ 'A' levels, 4+ AS levels, Higher School Certificate, NVQ level 3, Advanced GNVQ

Level 4/5: First degree, Higher degree, NVQ levels 4 and 5, HNC, HND, Qualified Teacher status, Qualified Medical Doctor, Qualified Dentist, Qualified Nurse, Midwife, Health Visitor

Residents without a qualification or highest qualification at level 1:

1884
38.2%

Residents with a highest qualification at level 2:

1128
22.9%

Residents with highest qualifications at level 3, 4 or 5:

1914
38.9%