




2001 Census Area Profiles



Parish Name: Skirlaugh

Size in hectares: 689.825

<p>Residents</p> <p>Males: 745 48.3%</p> <p>Females: 798 51.7%</p> <p>Total: 1543</p>		<p>Ethnicity</p> <table border="1"> <tbody> <tr> <td colspan="2"> <p>White</p> <p>British: 1526</p> <p>Irish: 3</p> <p>Other White: 9</p> <p>Total: 1538</p> </td> <td colspan="2"> <p>Asian or Asian British</p> <p>Indian: 0</p> <p>Pakistani: 0</p> <p>Bangladeshi: 0</p> <p>Other Asian: 0</p> <p>Total: 0</p> </td> <td colspan="2"> <p>Chinese or Other Ethnic Group</p> <p>Chinese: 6</p> <p>Other Ethnic Group: 0</p> <p>Total: 6</p> </td> </tr> <tr> <td colspan="2"> <p>Mixed</p> <p>White and Black Caribbean: 3</p> <p>White and Black African: 0</p> <p>White and Asian: 0</p> <p>Other Mixed: 0</p> <p>Total: 3</p> </td> <td colspan="2"> <p>Black or Black British</p> <p>Black Caribbean: 0</p> <p>Black African: 0</p> <p>Other Black: 0</p> <p>Total: 0</p> </td> <td colspan="2" rowspan="2">  </td> </tr> </tbody> </table>			<p>White</p> <p>British: 1526</p> <p>Irish: 3</p> <p>Other White: 9</p> <p>Total: 1538</p>		<p>Asian or Asian British</p> <p>Indian: 0</p> <p>Pakistani: 0</p> <p>Bangladeshi: 0</p> <p>Other Asian: 0</p> <p>Total: 0</p>		<p>Chinese or Other Ethnic Group</p> <p>Chinese: 6</p> <p>Other Ethnic Group: 0</p> <p>Total: 6</p>		<p>Mixed</p> <p>White and Black Caribbean: 3</p> <p>White and Black African: 0</p> <p>White and Asian: 0</p> <p>Other Mixed: 0</p> <p>Total: 3</p>		<p>Black or Black British</p> <p>Black Caribbean: 0</p> <p>Black African: 0</p> <p>Other Black: 0</p> <p>Total: 0</p>								
<p>White</p> <p>British: 1526</p> <p>Irish: 3</p> <p>Other White: 9</p> <p>Total: 1538</p>		<p>Asian or Asian British</p> <p>Indian: 0</p> <p>Pakistani: 0</p> <p>Bangladeshi: 0</p> <p>Other Asian: 0</p> <p>Total: 0</p>		<p>Chinese or Other Ethnic Group</p> <p>Chinese: 6</p> <p>Other Ethnic Group: 0</p> <p>Total: 6</p>																	
<p>Mixed</p> <p>White and Black Caribbean: 3</p> <p>White and Black African: 0</p> <p>White and Asian: 0</p> <p>Other Mixed: 0</p> <p>Total: 3</p>		<p>Black or Black British</p> <p>Black Caribbean: 0</p> <p>Black African: 0</p> <p>Other Black: 0</p> <p>Total: 0</p>																			
<p>Age Profile</p> <p>Age 0 - 4: 57 3.7%</p> <p>Age 5 - 15: 213 13.8%</p> <p>Age 16 - 24: 137 8.9%</p> <p>Age 25 - 44: 346 22.4%</p> <p>Age 45 - 64: 512 33.2%</p> <p>Age 65 - 74: 177 11.5%</p> <p>Age 75 plus: 101 6.5%</p> <p>Total: 1543</p>																					
<p>Households</p> <table border="1"> <tbody> <tr> <td>All households: 655</td> <td>Average household size: 2.36</td> <td>Households with dependent children and no adult in employment: 21</td> <td>Households renting from Council: 71</td> </tr> <tr> <td>One Person Household - Pensioner: 107</td> <td>Lone parents in part-time employment: 11</td> <td>Households with central heating and sole use of bath/shower: 632</td> <td>Households renting from private landlord: 43</td> </tr> <tr> <td>One Person Household - Other: 60</td> <td>Lone parents in full-time employment: 9</td> <td>Lone parent households with dependent children: 31</td> <td>Owner-occupied households: 541</td> </tr> <tr> <td>Occupancy rating -1 or less: 9</td> <td></td> <td></td> <td></td> </tr> </tbody> </table>						All households: 655	Average household size: 2.36	Households with dependent children and no adult in employment: 21	Households renting from Council: 71	One Person Household - Pensioner: 107	Lone parents in part-time employment: 11	Households with central heating and sole use of bath/shower: 632	Households renting from private landlord: 43	One Person Household - Other: 60	Lone parents in full-time employment: 9	Lone parent households with dependent children: 31	Owner-occupied households: 541	Occupancy rating -1 or less: 9			
All households: 655	Average household size: 2.36	Households with dependent children and no adult in employment: 21	Households renting from Council: 71																		
One Person Household - Pensioner: 107	Lone parents in part-time employment: 11	Households with central heating and sole use of bath/shower: 632	Households renting from private landlord: 43																		
One Person Household - Other: 60	Lone parents in full-time employment: 9	Lone parent households with dependent children: 31	Owner-occupied households: 541																		
Occupancy rating -1 or less: 9																					

Parish Name: Skirlaugh
Size in hectares: 689.825

<u>Economic Activity</u>					<u>Cars and Vans in the Area</u>	
	Male		Female		Total	
Residents aged 16 to 74:	561	47.9%	611	52.1%	1172	All cars or vans in the area: 914
Economically active; employed:	387	54.3%	326	45.7%	713	Number of households without a car or van: 95
Economically active; unemployed:	19	50.0%	19	50.0%	38	Number of households with one car or van: 282
Economically inactive:	140	36.4%	245	63.6%	385	Number of households with 2 cars or vans: 224
						Number of households with 3 or more cars or vans: 54

<u>Residents in Employment aged 16 to 74</u>				<u>Population Characteristics</u>	
Average hours worked by males:	43.06	Average distance of travel to work in km	16.87	Divorced or widowed:	203
Average hours worked by females:	29.13	Travel to work by public transport:	40	People with a limiting long-term illness:	255
Employed in extractive and manufacturing industries:	209	Travel to work by motorcycle/car/van:	590	People with good health:	1072
Employed in service industries:	532	Travel to work by other means/work at home:	111	People providing unpaid care:	189

<u>Dwellings</u>		<u>National Statistics Socio-economic Classification (NS-SeC) - Residents aged 16 to 74</u>			
The total number of dwellings:	662	Managerial and professional occupations:	321	Never worked and long-term unemployed:	25
Detached houses and bungalows:	241	Intermediate occupations:	120	Not classified:	310
Semi-detached/ terraced houses and bungalows:	413	Small employers and own-account workers:	88		
Flat/maisonette/apartment/caravan:	8	Lower supervisory and technical occupations:	99		
		Semi-routine and routine occupations:	209		

Parish Name: Skirlaugh

Size in hectares: 689.825

Qualifications (residents aged 16 to 74)

Level 1: 1+ 'O' level passes, 1+ CSE/GCSE any grade, NVQ level 1, Foundation GNVQ

Level 2: 5+ 'O' level passes, 5+ CSEs (grade 1), 5+ GCSEs (grades A-C), School Certificate, 1+ 'A' levels/AS levels, NVQ level 2, Intermediate GNVQ

Level 3: 2+ 'A' levels, 4+ AS levels, Higher School Certificate, NVQ level 3, Advanced GNVQ

Level 4/5: First degree, Higher degree, NVQ levels 4 and 5, HNC, HND, Qualified Teacher status, Qualified Medical Doctor, Qualified Dentist, Qualified Nurse, Midwife, Health Visitor

Residents without a qualification or highest qualification at level 1:

677
57.8%

Residents with a highest qualification at level 2:

220
18.8%

Residents with highest qualifications at level 3, 4 or 5:

275
23.5%