

DATED this 18th day of *February* 2020

PUBLIC PATH EXTINGUISHMENT ORDER

HIGHWAYS ACT 1980

THE EAST RIDING OF YORKSHIRE COUNCIL

**THE EAST RIDING OF YORKSHIRE COUNCIL
(SEATON ROSS FOOTPATH NO. 11)
PUBLIC PATH EXTINGUISHMENT ORDER 2020**

PUBLIC PATH EXTINGUISHMENT ORDER

HIGHWAYS ACT 1980

THE EAST RIDING OF YORKSHIRE COUNCIL

**THE EAST RIDING OF YORKSHIRE COUNCIL
(SEATON ROSS FOOTPATH NO. 11)**

PUBLIC PATH EXTINGUISHMENT ORDER 2020

This Order is made by The East Riding of Yorkshire Council ("the Council") under section 118 of the Highways Act 1980 ("the 1980 Act") because it appears to the Council that the footpath described in paragraph 1 below is not needed for public use.

Seaton Ross Parish Council have been consulted as required by Section 120(2) of the 1980 Act.

BY THIS ORDER:

The public right of way over the land situated at Seaton Ross in the East Riding of Yorkshire shown by a continuous bold line on the map attached to this Order and described in the Schedule to this Order shall be extinguished after seven (7) days from the date of confirmation of this Order.

SCHEDULE

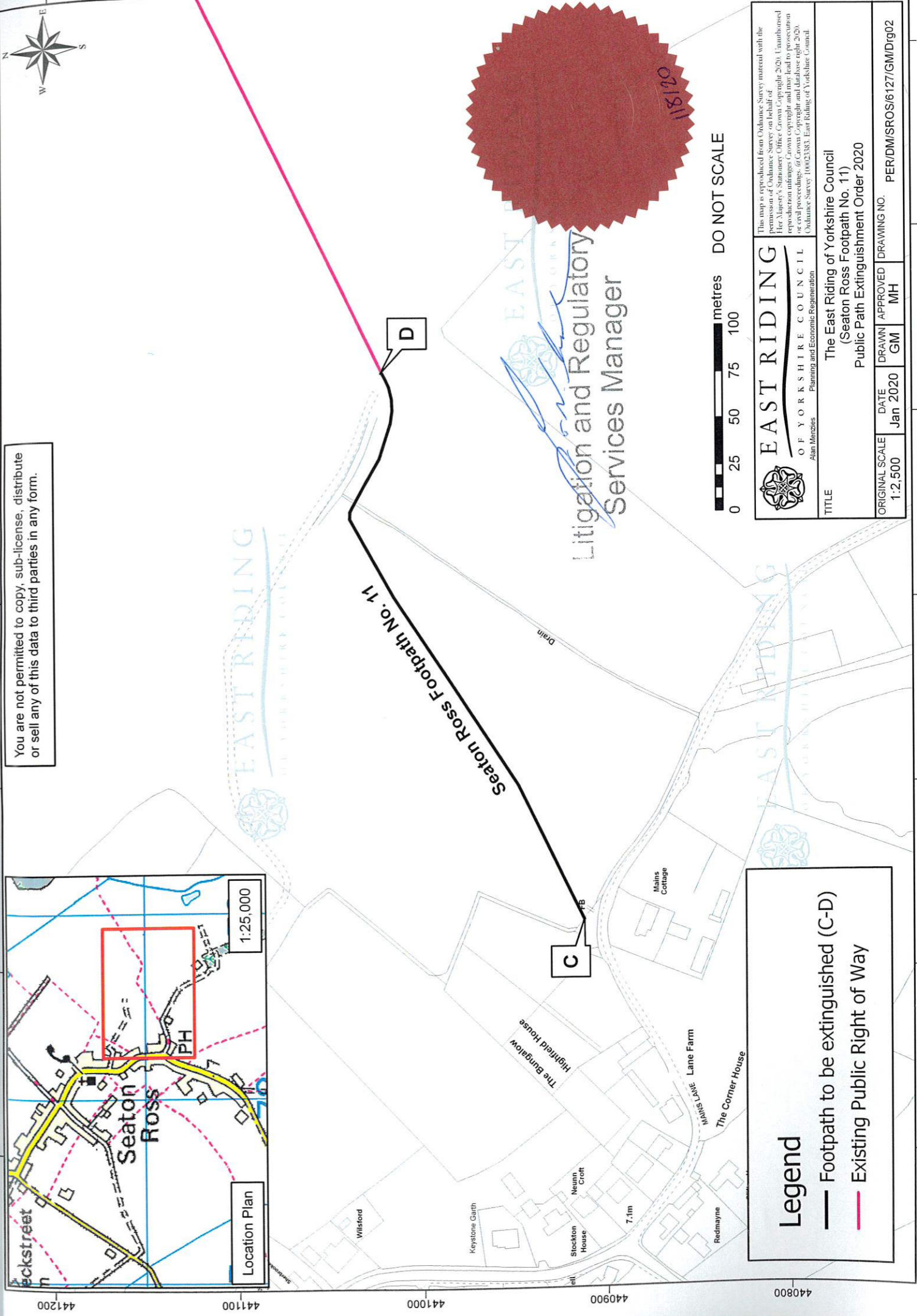
PART TO BE EXTINGUISHED

The full width of a section of Seaton Ross Footpath No. 11 commencing at Grid Reference SE 7842 4091 (Point C on the map) and leading east-north-easterly then east-south-easterly for some 335 metres to Grid Reference SE 7872 4102 (Point D on the map).

GIVEN under the COMMON SEAL of East Riding of Yorkshire Council this 18 day of February
2020



You are not permitted to copy, sub-license, distribute or sell any of this data to third parties in any form.



Legend

- Footpath to be extinguished (C-D)
- Existing Public Right of Way

EAST RIDING
OF YORKSHIRE COUNCIL
Alan Menzies Planning and Economic Regeneration


The East Riding of Yorkshire Council
(Seaton Ross Footpath No. 11)
Public Path Extinguishment Order 2020


TITLE

ORIGINAL SCALE	DATE	DRAWN	APPROVED	DRAWING NO.
1:2,500	Jan 2020	GM	MIH	PER/DM/SROS/6127/GMDrg02

The map is reproduced from Ordnance Survey material with the permission of Ordnance Survey on behalf of the Crown. Copyright © Crown Copyright and more lead to reproduction in any form whatsoever. (6) Crown Copyright and Database right 2020. Ordnance Survey 100023383. East Riding of Yorkshire Council.

THE COMMON SEAL of)
The East Riding of Yorkshire Council)
was affixed in the presence of:-)


Litigation and Regulatory
Services Manager



The above order was confirmed
as an unopposed order by the
East Riding of Yorkshire Council
on 1 April 2020.



Property and Commercial
Law Manager