

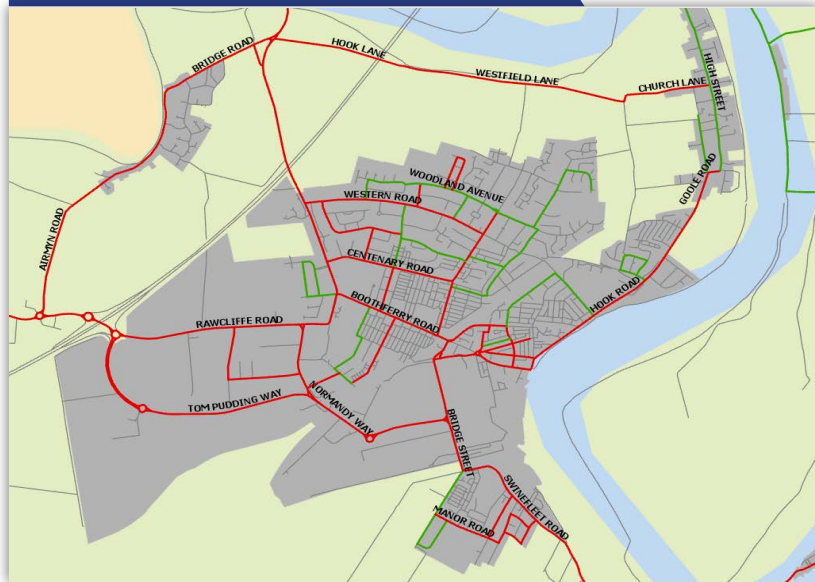
Make time for winter

» Your guide to staying safe on East Riding's roads

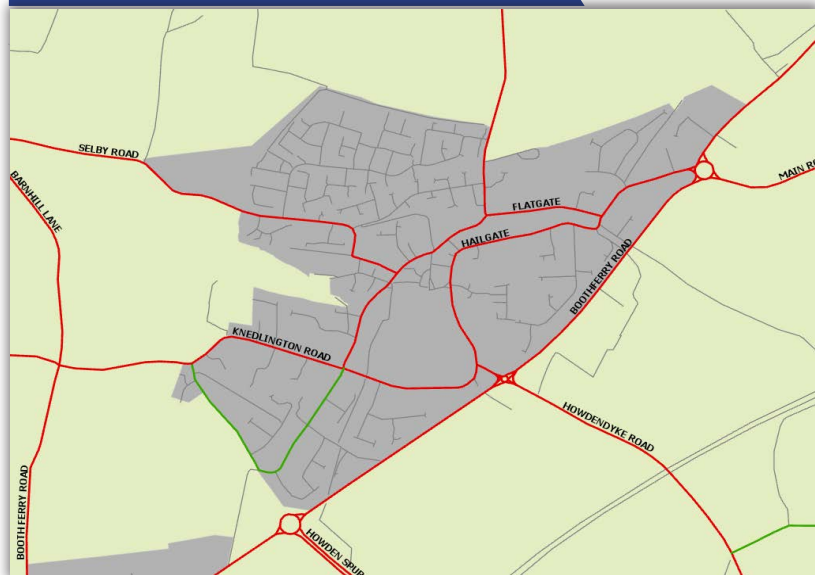
Goole and Howdenshire

For further information and to download detailed mapping visit www.eastriding.gov.uk and search 'winter'

Goole street salting map

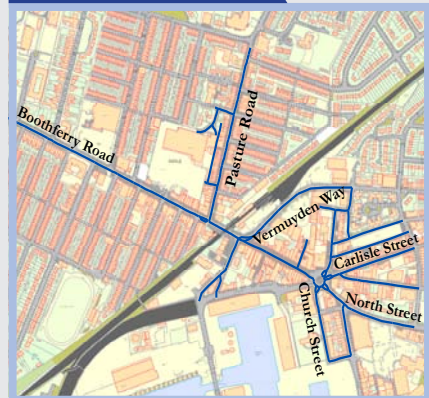


Howden street salting map

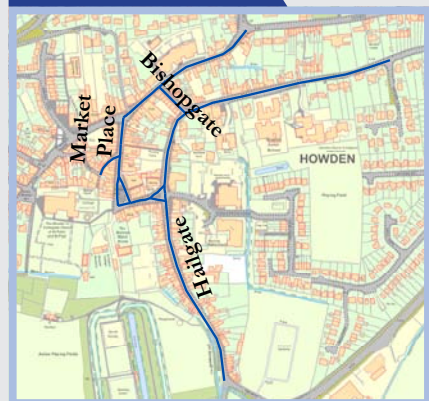


Footway salting maps

Goole



Howden



Snaith



PRECAUTIONARY NETWORK

The precautionary network (shown in red) is treated in anticipation of ice forming.

SECONDARY NETWORK

The secondary network (shown in green) is normally treated when snow or ice is likely beyond midday.

STRATEGIC FOOTWAYS

The strategic footways (shown in blue) are normally treated when snow or ice is likely beyond midday.