

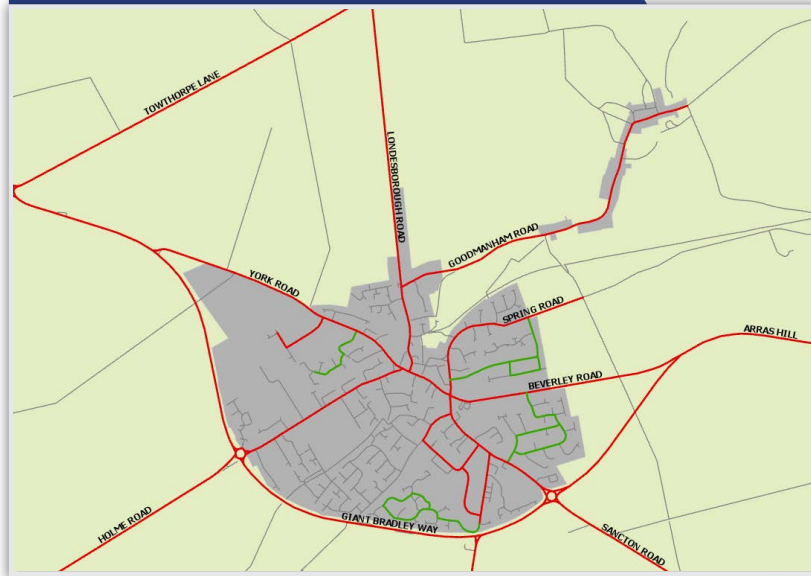
# Make time for winter

» Your guide to staying safe on East Riding's roads

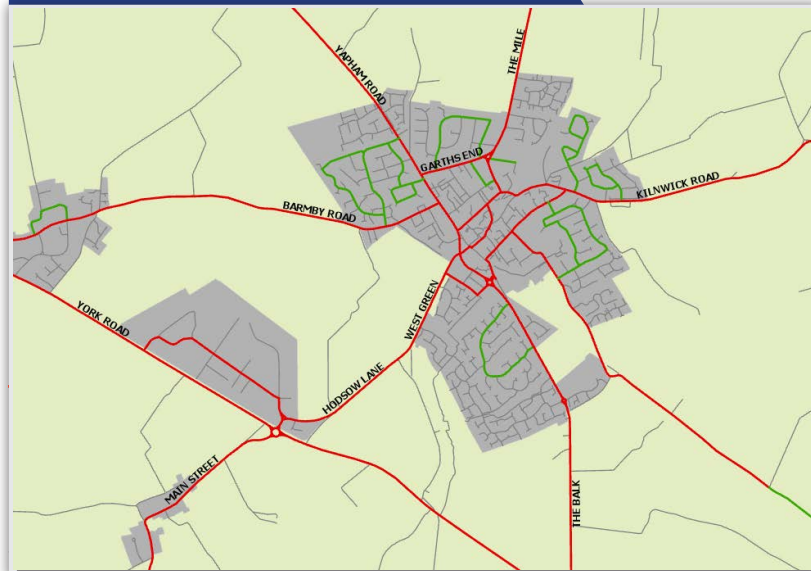
## Market Weighton and Pocklington

For further information and to download detailed mapping visit [www.eastriding.gov.uk](http://www.eastriding.gov.uk) and search 'winter'

### Market Weighton street salting map

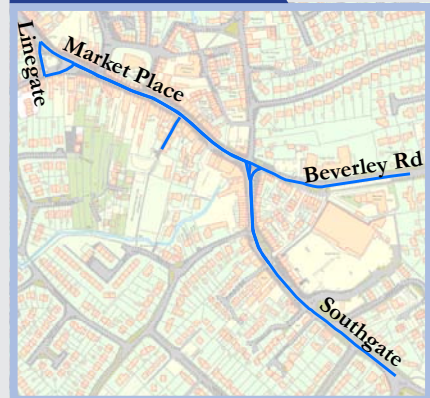


### Pocklington street salting map



### Footway salting maps

#### Market Weighton



#### Pocklington



#### PRECAUTIONARY NETWORK

The precautionary network (shown in red) is treated in anticipation of ice forming.

#### SECONDARY NETWORK

The secondary network (shown in green) is normally treated when snow or ice is likely beyond midday.

#### STRATEGIC FOOTWAYS

The strategic footways (shown in blue) are normally treated when snow or ice is likely beyond midday.