

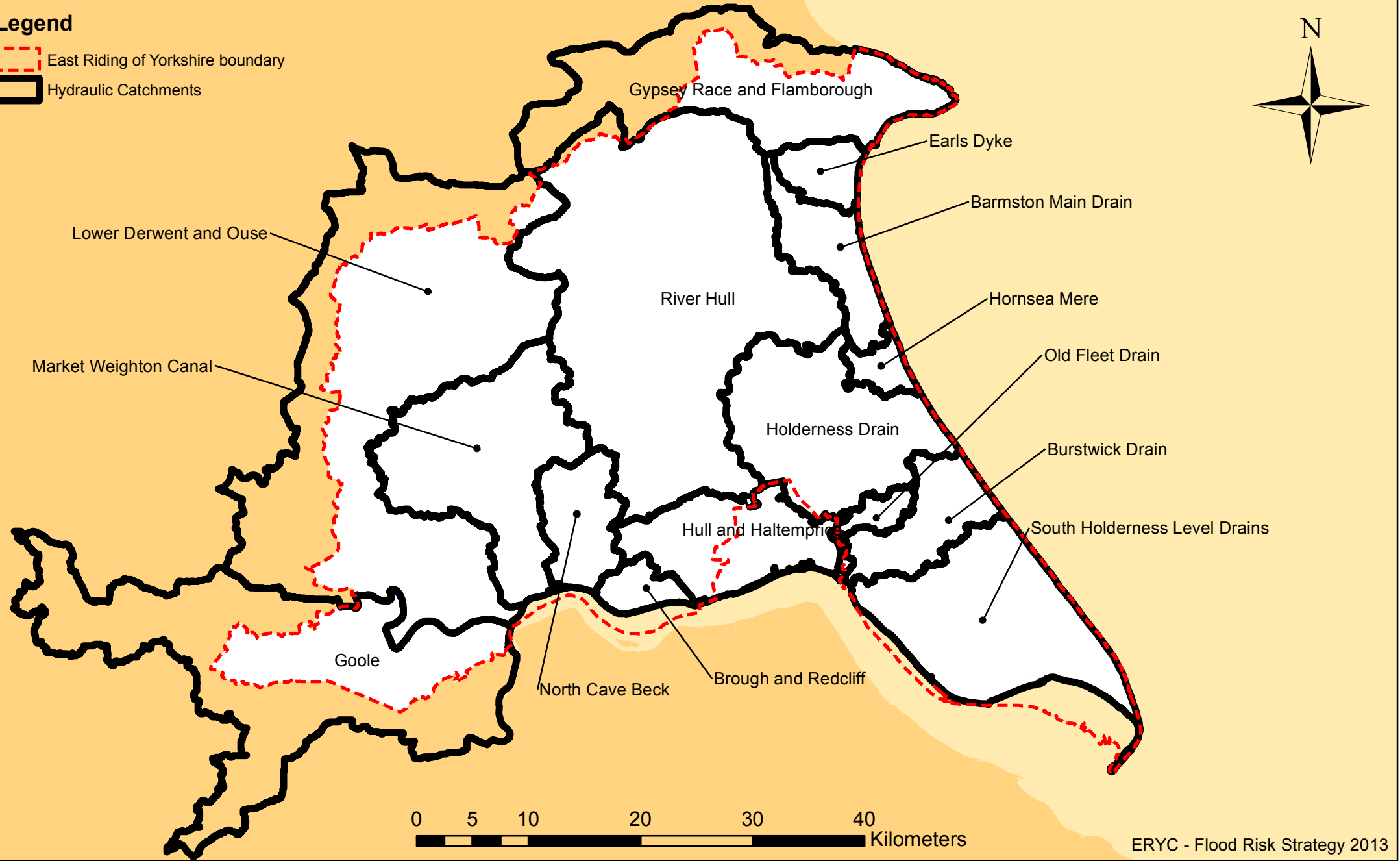





Legend

-  East Riding of Yorkshire boundary
-  Hydraulic Catchments



This map is reproduced from Ordnance Survey material with the permission of Ordnance Survey on behalf of Her Majesty's Stationery Office Crown Copyright 2013. Unauthorised reproduction infringes Crown copyright and may lead to prosecution or civil proceedings. ©Crown Copyright and database right 2013. Ordnance Survey 100023383. East Riding of Yorkshire Council.