



















Site Allocations

-  Key Employment Site (EC1)
-  Transport Scheme (A1-A6)
-  Development Limits (S3&S4)
-  Existing Residential Commitment (AD1)
-  Employment
-  Gypsy & Traveller Site
-  Mixed Use
-  Open Space
-  Residential
-  Retail
-  School Extension
-  Transport
-  Utilities


Flood Risk & Source Protection

-  Coastal Change Management Area (ENV6)
-  Flood Management Schemes (ENV6)
-  Flood Storage Areas (ENV6)
-  Functional Floodplain (ENV6)
-  Management Realignment Sites (ENV6)





Biodiversity & Geology

-  Habitat Mitigation Area (ENV4)
-  Candidate and Designated Local Wildlife Site (ENV4)
-  Mineral Safeguarding Areas (EC6)
-  Local Geological Sites (ENV4)
-  Local Nature Reserves (ENV4)
-  Principal Nature Designations - Ramsar, SPA, SAC, SSSI, NNR (ENV4)
-  Proposed SAC & SPA (ENV4)





Town Centre & Seafront

-  Seafront Areas (EC2)
-  Town Centre Boundary (EC3)
-  Primary Shopping Frontage (EC3)
-  Primary Shopping Area (EC3)
-  Local Authority Boundary
-  Bridlington Town Centre AAP
-  Neighbourhood Plan Areas
-  Strategic Aviation Consultation Zone (EC5)
-  Military and Technical Site Consultation Zones (EC5)
-  Operational Port Area (S8)

Heritage

-  Conservation Areas (ENV3)
-  Scheduled Monuments (ENV3)
-  Registered Battlefield (ENV3)
-  Registered Parks and Gardens (ENV3)

Landscape & Open Space

-  Key Open Areas (ENV2)
-  Important Landscape Areas (ENV2)
-  Heritage Coast (ENV2)
-  Open Space (C3)

East Riding Local Plan (2012-2029) Policies Map

www.eastriding.gov.uk/erlocalplan