

DATED this 26th day of September 2017

PUBLIC PATH EXTINGUISHMENT ORDER

HIGHWAYS ACT 1980

THE EAST RIDING OF YORKSHIRE COUNCIL

**THE EAST RIDING OF YORKSHIRE COUNCIL
(WOODMANSEY BRIDLEWAY NOS. 33, 34, 35, 36 and 38)
PUBLIC PATH EXTINGUISHMENT ORDER 2017**

Ref: DW/75743

PUBLIC PATH EXTINGUISHMENT ORDER

HIGHWAYS ACT 1980

THE EAST RIDING OF YORKSHIRE COUNCIL

**THE EAST RIDING OF YORKSHIRE COUNCIL
(WOODMANSEY BRIDLEWAY NOS. 33, 34, 35, 36 and 38)
PUBLIC PATH EXTINGUISHMENT ORDER 2017**

This Order is made by The East Riding of Yorkshire Council ("the Authority") under section 118 of the Highways Act 1980 ("the 1980 Act") because it appears to the Authority that the sections of bridleway described in paragraph 1 below are not needed for public use.

Woodmansey Parish Council has been consulted as required by section 120(2) of the 1980 Act.

BY THIS ORDER:

1. The public rights of way over the land situate at Woodmansey in the East Riding of Yorkshire shown by continuous bold black lines on the maps attached to this Order and described in Part I of the Schedule to this Order shall be extinguished after seven (7) days from the date of confirmation of this Order.

SCHEDULE

PART 1

Description of sections of Public Rights of Way to be Extinguished

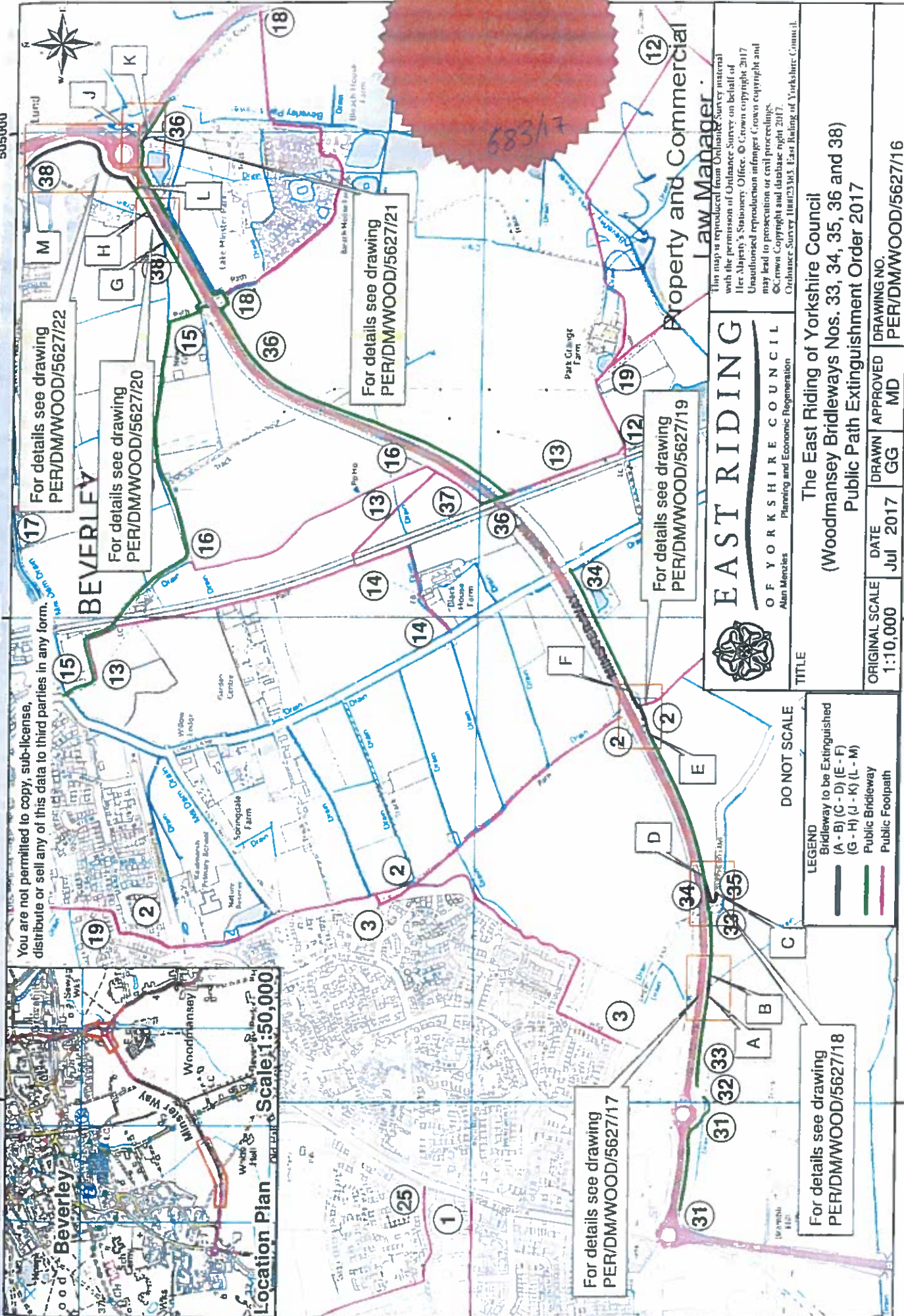
- a) A section of Bridleway No. 33 (shown on Map 16) some 41 metres in length and of varying width commencing at Grid Reference TA 0321 3750 (Point A on Map 17) and leading easterly to Grid Reference TA 0325 3749 (Point B on Map 17).
- b) The full length and width of Woodmansey Bridleway No. 35 (shown on Map 16) some 74 metres in length commencing on Shepherd Lane at Grid Reference TA 0342 3748 (Point C on Map 18) and leading west-north-westerly then northerly and

503000

504000

505000

You are not permitted to copy, sub-license, distribute or sell any of this data to third parties in any form.



Property and Commercial Law Manager

This map is reproduced from Ordnance Survey material with the permission of Ordnance Survey on behalf of Her Majesty's Stationery Office. © Crown copyright 2017. Unauthorised reproduction infringes Crown copyright and may lead to prosecution or civil proceedings. © Crown Copyright and database right 2017. Ordnance Survey 100023303, East Riding of Yorkshire Council.

EAST RIDING
OF YORKSHIRE COUNCIL
Planning and Economic Regeneration
Alan Mearns

The East Riding of Yorkshire Council
(Woodmansey Bridleways Nos. 33, 34, 35, 36 and 38)
Public Path Extinguishment Order 2017

LEGEND

Bridleway to be Extinguished
(A - B) (C - D) (E - F)
(G - H) (J - K) (L - M)
Public Bridleway
Public Footpath

DO NOT SCALE

ORIGINAL SCALE	DATE	DRAWN	APPROVED	DRAWING NO.
1:10,000	Jul 2017	GG	MD	PER/DM/WOOD/5627/16

503000

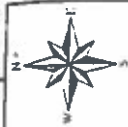
504000

505000

503200

503300

You are not permitted to copy, sub-license, distribute or sell any of this data to third parties in any form.



Minster Way

Bridleway No.33

A

B



Property and Commercial Law Manager

[Handwritten signature]



Legend

- Bridleway to be Extinguished (A - B)
- Existing Public Bridleway

DO NOT SCALE



EAST RIDING

O F Y O R K S H I R E C O U N C I L

Alan Menzies Planning and Economic Regeneration

This map is reproduced from Ordnance Survey material with the permission of Ordnance Survey on behalf of Her Majesty's Stationery Office. © Crown copyright 2017. Unauthorised reproduction infringes Crown copyright and may lead to prosecution or civil proceedings. © Crown Copyright and database right 2017. Ordnance Survey 100023383. East Riding of Yorkshire Council.

TITLE

The East Riding of Yorkshire Council
(Woodmansey Bridleways Nos. 33, 34, 35, 36 and 38)
Public Path Extinguishment Order 2017

ORIGINAL SCALE
1:500

DATE
Jul 2017

DRAWN
GG

APPROVED
MD

DRAWING NO.
PER/DM/WOOD/5627/17

503200

503300

437500

You are not permitted to copy, sub-license, distribute or sell any of this data to third parties in any form.



503400

437500

437500

D

Minster Way

Pegasus Crossing

Bridleway No.34

Bridleway No.35

Bridleway No.33



Shepherd Lane

C

Property and Commercial Law Manager



Legend

-  Bridleway to be Extinguished (C - D)
-  Existing Public Bridleway

DO NOT SCALE

503400

EAST RIDING



O F Y O R K S H I R E C O U N C I L
Alan Menzies
Planning and Economic Regeneration

TITLE

The East Riding of Yorkshire Council
(Woodmansey Bridleways Nos. 33, 34, 35, 36 and 38)
Public Path Extinguishment Order 2017

This map is reproduced from Ordnance Survey material with the permission of Ordnance Survey on behalf of Her Majesty's Stationery Office. © Crown copyright 2017. Unauthorised reproduction infringes Crown copyright and may lead to prosecution or civil proceedings. © Crown Copyright and database right 2017. Ordnance Survey 100023383. East Riding of Yorkshire Council.

ORIGINAL SCALE
1:500

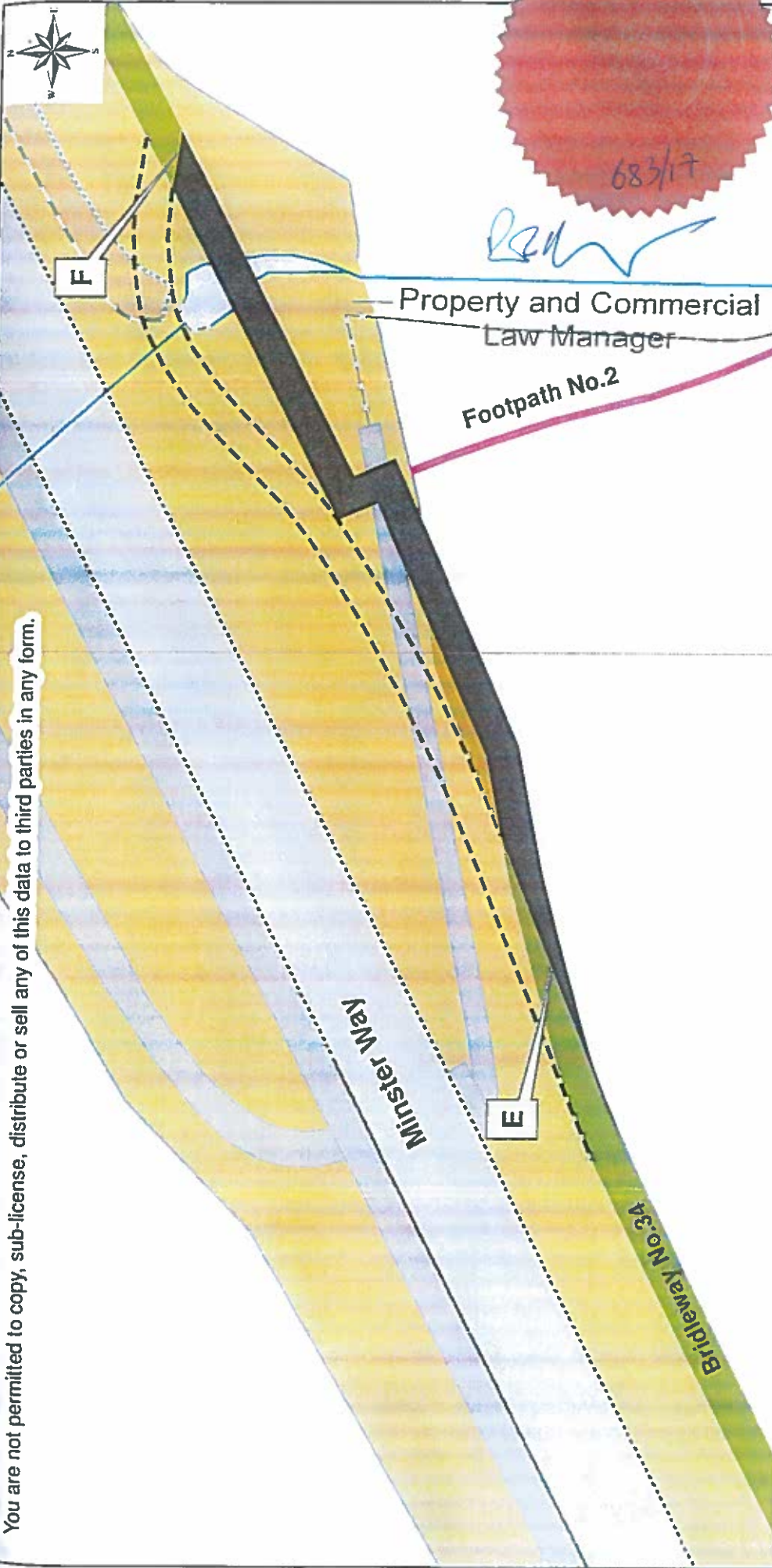
DATE
Jul 2017

DRAWN APPROVED
GG MD

DRAWING NO.
PER/DM/WOOD/5627/18

You are not permitted to copy, sub-license, distribute or sell any of this data to third parties in any form.

503800



Legend

- Bridleway to be Extinguished (E - F)
- Existing Public Bridleway
- Existing Public Footpath

DO NOT SCALE



EAST RIDING
 OF YORKSHIRE COUNCIL
 Alan Menzies
 Planning and Economic Regeneration

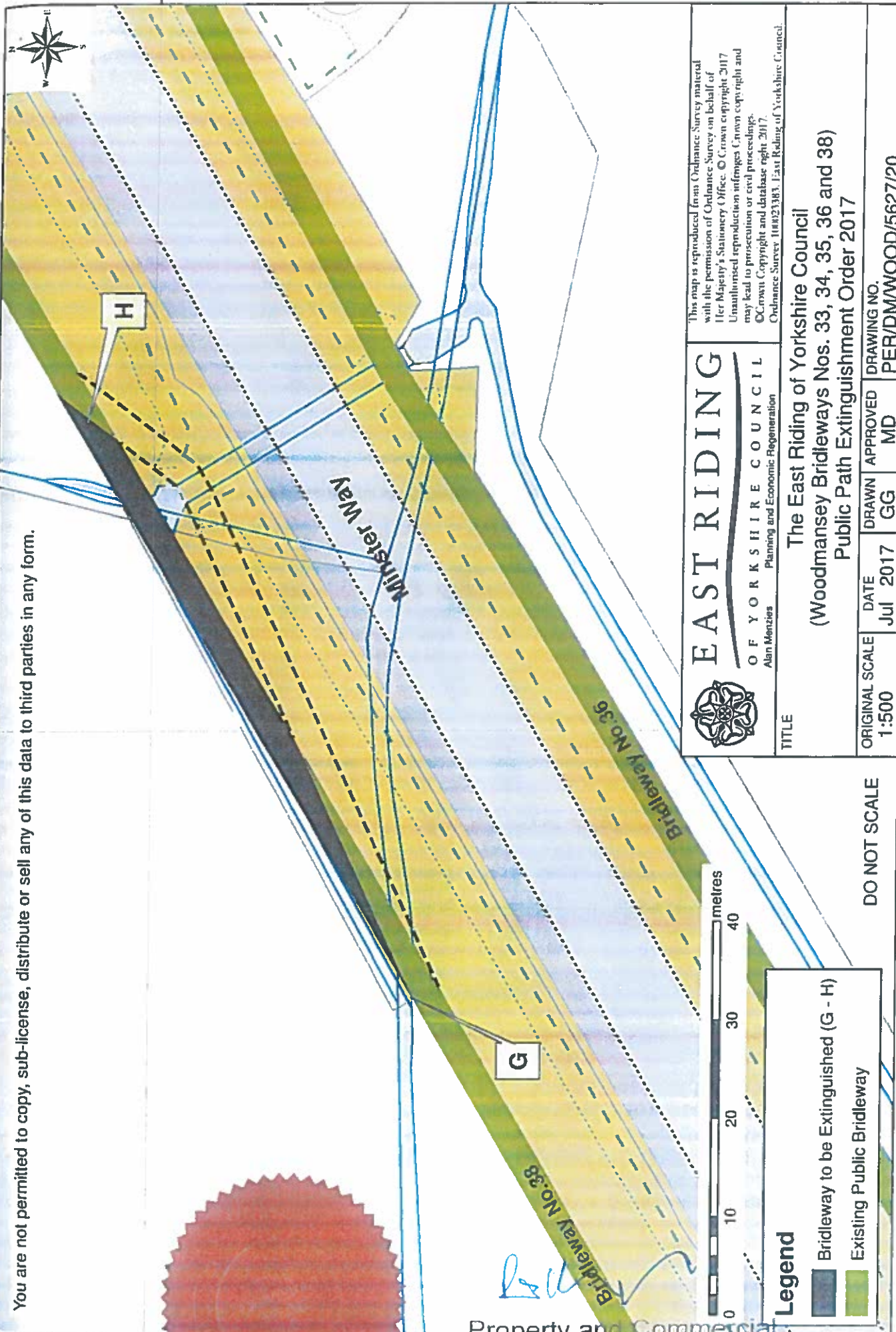

TITLE
 The East Riding of Yorkshire Council
 (Woodmansey Bridleways Nos. 33, 34, 35, 36 and 38)
 Public Path Extinguishment Order 2017

ORIGINAL SCALE 1:500	DATE Jul 2017	DRAWN GG	APPROVED MD	DRAWING NO. PER/DM/WOOD/5627/19
-------------------------	------------------	-------------	----------------	------------------------------------

This map is reproduced from Ordnance Survey material with the permission of Ordnance Survey on behalf of Her Majesty's Stationery Office. © Crown copyright 2017. Unauthorised reproduction infringes Crown copyright and may lead to prosecution or civil proceedings. © Crown Copyright and database right 2017. Ordnance Survey 100023303. East Riding of Yorkshire Council.

503800

You are not permitted to copy, sub-license, distribute or sell any of this data to third parties in any form.



EAST RIDING

OF YORKSHIRE COUNCIL
Alan Menzies
Planning and Economic Regeneration

This map is reproduced from Ordnance Survey material with the permission of Ordnance Survey on behalf of Her Majesty's Stationery Office. © Crown copyright 2017. Unauthorised reproduction infringes Crown copyright and may lead to prosecution or civil proceedings. © Crown Copyright and database right 2017. Ordnance Survey 100023383. East Riding of Yorkshire Council.

TITLE

The East Riding of Yorkshire Council
(Woodmansey Bridleways Nos. 33, 34, 35, 36 and 38)
Public Path Extinguishment Order 2017

DO NOT SCALE

ORIGINAL SCALE
1:500

DATE
Jul 2017

DRAWN APPROVED
GG MD

DRAWING NO.
PER/DM/WOOD/5627/20

Legend

-  Bridleway to be Extinguished (G - H)
-  Existing Public Bridleway



Property and Commercial
Law Manager

504800

438700

438700

504800

You are not permitted to copy, sub-license, distribute or sell any of this data to third parties in any form.

Figham Roundabout

Bridleway No 36

Property and Commercial Law Manager

High Road

683/17



EAST RIDING

O F Y O R K S H I R E C O U N C I L
Alan Menzies
Planning and Economic Regeneration

TITLE

The East Riding of Yorkshire Council
(Woodmansey Bridleways Nos. 33, 34, 35, 36 and 38)
Public Path Extinguishment Order 2017

This map is reproduced from Ordnance Survey material with the permission of Ordnance Survey on behalf of Her Majesty's Stationery Office. © Crown copyright 2017. Unauthorised reproduction infringes Crown copyright and may lead to prosecution or civil proceedings. © Crown Copyright and database right 2017. Ordnance Survey 100023383. East Riding of Yorkshire Council



Legend

- Bridleway to be Extinguished (J - K)
- Existing Public Bridleway

DO NOT SCALE

ORIGINAL SCALE
1:500

DATE
Jul 2017

DRAWN
GG

APPROVED
MD

DRAWING NO.
PER/DM/WOOD/5627/21

505000

505000

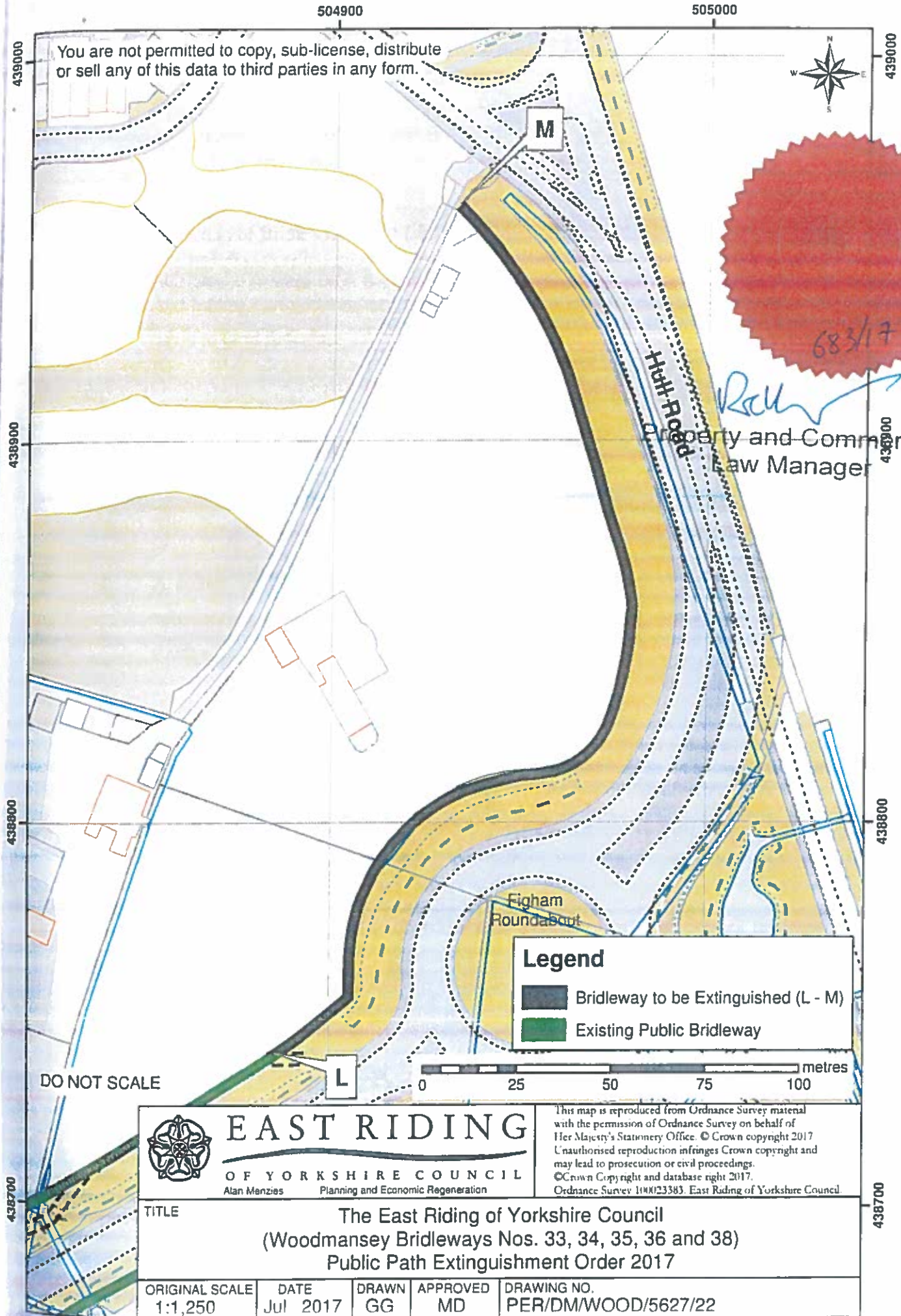
438700

438700

You are not permitted to copy, sub-license, distribute or sell any of this data to third parties in any form.



Property and Commercial Law Manager



Legend

-  Bridleway to be Extinguished (L - M)
-  Existing Public Bridleway

DO NOT SCALE



EAST RIDING

OF YORKSHIRE COUNCIL
Alan Manzius Planning and Economic Regeneration

This map is reproduced from Ordnance Survey material with the permission of Ordnance Survey on behalf of Her Majesty's Stationery Office. © Crown copyright 2017. Unauthorised reproduction infringes Crown copyright and may lead to prosecution or civil proceedings. © Crown Copyright and database right 2017. Ordnance Survey 100023383. East Riding of Yorkshire Council.

TITLE
**The East Riding of Yorkshire Council
(Woodmansey Bridleways Nos. 33, 34, 35, 36 and 38)
Public Path Extinguishment Order 2017**

ORIGINAL SCALE 1:1,250	DATE Jul 2017	DRAWN GG	APPROVED MD	DRAWING NO. PER/DM/WOOD/5627/22
---------------------------	------------------	-------------	----------------	------------------------------------

504900

505000

439000
438900
438800
438700

439000
438900
438800
438700

turning east-north-easterly to join Bridleway No. 34 at Grid Reference TA 0345 3751 (Point D on Map 18).

- c) A section of Bridleway No. 34 (shown on Map 16) some 80 metres in length and of varying width commencing at Grid Reference TA 0377 3763 (Point E on Map 19) and leading east-north-easterly turning north-north-westerly then east-north-easterly again to Grid Reference TA 0384 3767 (Point F on Map 19).
- d) A section of Bridleway No. 38 (shown on Map 16) some 72 metres in length and of varying width commencing at Grid Reference TA 0477 3867 (Point G on Map 20) and leading east-north-easterly to Grid Reference TA 0483 3871 (Point H on Map 20).
- e) A section of Bridleway No. 36 (shown on Map 16) some 13 metres in length commencing at Grid Reference TA 0498 3872 (Point J on Map 21) and leading south-easterly to Grid Reference TA 0499 3871 (Point K on Map 21).
- f) A section of Bridleway No. 38 (shown on Map 16) some 280 metres in length commencing at Grid Reference TA 0488 3874 (Point L on Map 22) and leading north-easterly then northerly and north-north-westerly to Grid Reference TA 0493 3896 (Point M on Map 22).

GIVEN under the COMMON SEAL of The East Riding of Yorkshire Council this 26th day of September 2017

THE COMMON SEAL of)
The East Riding of Yorkshire Council)
was affixed in the presence of:-)



Property and Commercial
Law Manager

