




 EAST RIDING OF YORKSHIRE COUNCIL <small>Alan Mendes Planning and Economic Regeneration</small>		Map 1 
The East Riding of Yorkshire Council (Keyingham Footpath No.3 and Bridleway No.4, Ottringham Footpath No.5, Bridleway Nos.12, 13, 14 and 15 and Patrington Bridleway Nos. 8 and 9) Definitive Map and Statement Modification Order 2017		
Humberside County Council Borough of Holderness Definitive Map and Statement of Public Rights of Way Showing the Public Rights of Way to be added		
<small>This map is reproduced from Ordnance Survey material with the permission of Ordnance Survey on behalf of Her Majesty's Stationery Office. © Crown copyright 2017. Unauthorised reproduction infringes Crown copyright and may lead to prosecution or civil proceedings. © Crown Copyright and database right 2017. Ordnance Survey 100023383, East Riding of Yorkshire Council.</small>		Legend  Footpath  Bridleway  Restricted Byway  Byway Open to All Traffic
Plan No. PER/DM/SHRT/4920/Drg 08	Date: Oct 2017	Scale 1:10,000