

DATED this 22nd day of August 2017

PUBLIC PATH CREATION ORDER

HIGHWAYS ACT 1980

THE EAST RIDING OF YORKSHIRE COUNCIL

THE EAST RIDING OF YORKSHIRE COUNCIL

(HATFIELD BRIDLEWAY NO. 16 AND MAPPLETON FOOTPATH NO. 2)
PUBLIC PATH CREATION ORDER 2017

Ref: DW/76326.1

PUBLIC PATH CREATION ORDER

HIGHWAYS ACT 1980

THE EAST RIDING OF YORKSHIRE COUNCIL

THE EAST RIDING OF YORKSHIRE COUNCIL

(HATFIELD BRIDLEWAY NO. 16 AND MAPPLETON FOOTPATH NO. 2)

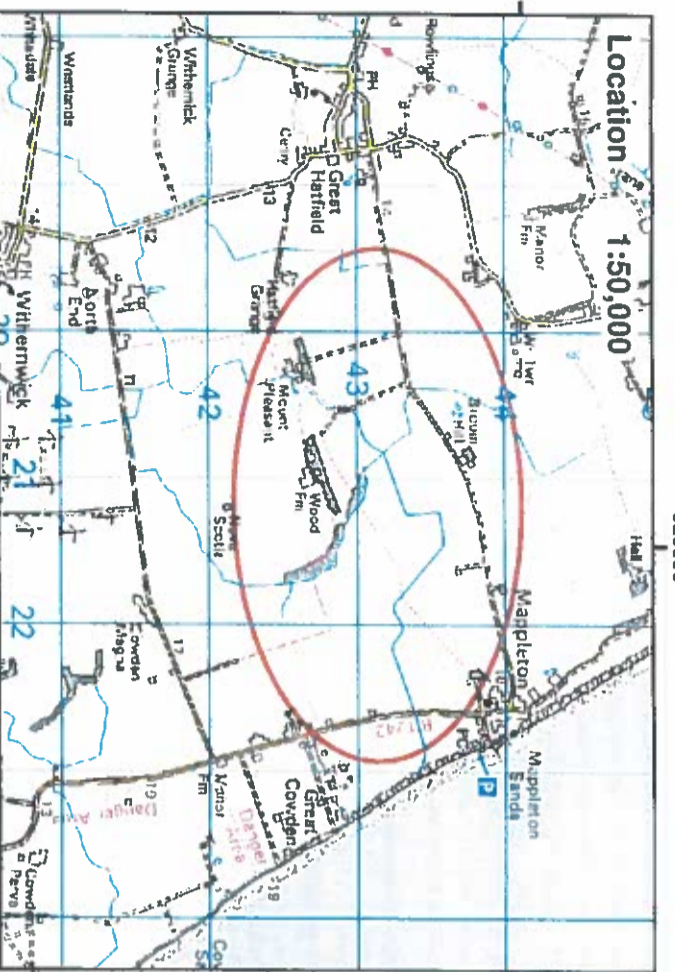
PUBLIC PATH CREATION ORDER 2017

This Order is made by The East Riding of Yorkshire Council ("the Council") under section 26 of the Highways Act 1980 ("the 1980 Act") because it appears to the Council that, having regard to the matters set out in section 26(1), there is a need for a public bridleway and a public footpath over the land to which this Order relates, and that it is expedient that the ways should be created.

Hatfield and Mappleton Parish Councils have been consulted as required by Section 26(3) of the 1980 Act.

BY THIS ORDER:

There shall be at the end of seven (7) days from the date of confirmation of this Order a public bridleway and a public footpath over the land in the parishes of Hatfield and Mappleton described in the Schedule to this Order and shown by bold broken lines on the map attached to this Order.

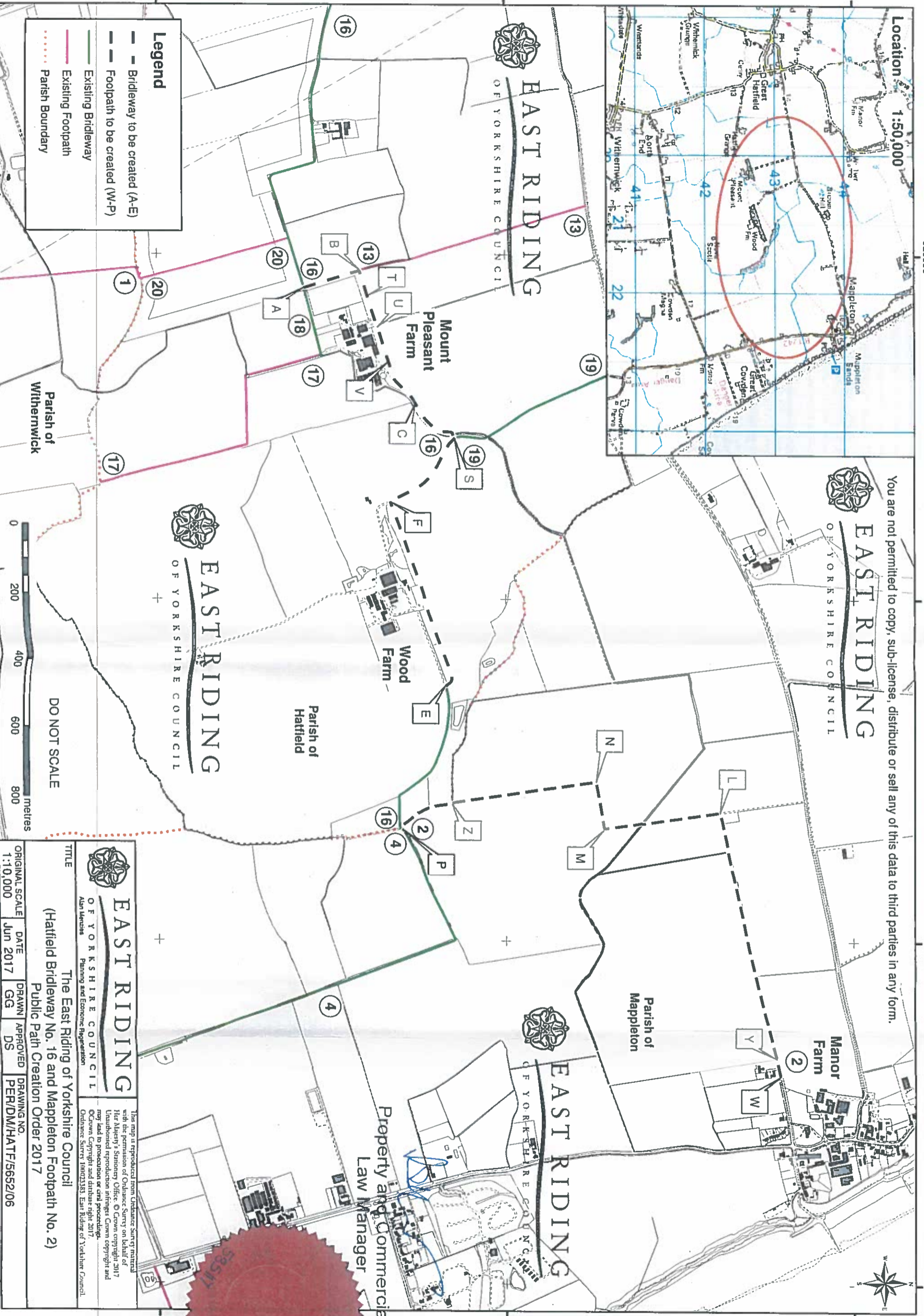


Location
1:50,000



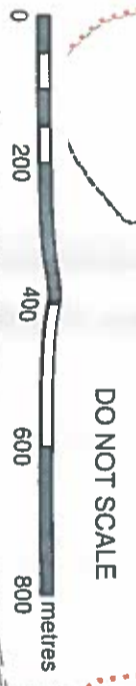
EAST RIDING
OF YORKSHIRE COUNCIL

You are not permitted to copy, sub-license, distribute or sell any of this data to third parties in any form.



Legend

- Bridleway to be created (A-E)
- Footpath to be created (W-P)
- Existing Bridleway
- Existing Footpath
- Parish Boundary



EAST RIDING
OF YORKSHIRE COUNCIL

EAST RIDING
OF YORKSHIRE COUNCIL
Planning and Economic Regeneration

TITLE	DATE	DRAWN	APPROVED	DRAWING NO.
The East Riding of Yorkshire Council (Hatfield Bridleway No. 16 and Mappleton Footpath No. 2) Public Path Creation Order 2017	Jun 2017	GG	DS	PER/DW/HATF/5652/06
ORIGINAL SCALE	DATE	DRAWN	APPROVED	DRAWING NO.
1:10,000	Jun 2017	GG	DS	PER/DW/HATF/5652/06

This map is reproduced from Ordnance Survey material with the permission of Ordnance Survey on behalf of Her Majesty's Stationery Office. © Crown copyright 2017. Unauthorised reproduction in any form is prohibited. Ordnance Survey 100023535. East Riding of Yorkshire Council.

Property and Commercial
Law Manager



SCHEDULE

DESCRIPTION OF LAND

- a) A section of bridleway some 750 metres in length commencing at Grid Reference TA 2009 4242 (Point A on the Map) and leading north-north-westerly to Grid Reference TA 2004 4258 (Point B on the Map) then turning east-north-easterly on the northern side of the tree belt then north-easterly to join the existing bridleway at Grid Reference TA 2053 4285 (Point S on the Map).
- The bridleway will have a width of 3 metres.
- There will be pinch points of:-
- 1.8 metres at Grid Reference TA 2013 4260 (Point T on the Map)
 - 1.5 metres at Grid Reference TA 2020 4263 (Point U on the Map)
 - 1.9 metres at Grid Reference TA 2030 4266 (Point V on the Map)
- b) A section of bridleway some 580 metres in length commencing at Grid Reference TA 2125 4282 (Point E on the Map) and leading west-north-westerly then west-south-westerly along the northern side of the tree belt to join a new section of bridleway at Grid Reference TA 2071 4266 (Point F on the Map).
- The bridleway will have a width of 3 metres.
- c) A section of bridleway some 270 metres in length commencing at Grid Reference TA 2071 4266 (Point F on the Map) and leading north-westerly to join the existing bridleway at Grid Reference TA 2053 4285 (Point S on the Map).
- The bridleway will have a width of 3 metres.
- d) A section of footpath some 1855 metres in length commencing at Grid Reference TA 2239 4378 (Point W on the Map) and leading west-south-westerly for some 790

metres to Grid Reference TA 2162 4361 (Point L on the Map) turning southerly for some 335 metres to Grid Reference TA 2167 4328 (Point M on the Map) then turning westerly for some 140 metres to Grid Reference TA 2153 4325 (Point N on the Map) then turning southerly again for some 590 metres to join the existing bridleway at Grid Reference TA 2168 4270 (Point P on the Map).

The width of the footpath will be:-

- W-Y 6 metres from the centre of the hedge with a pinch point of 1.7 metres at Grid Reference TA 2234 4377 (Point Y on the Map)
- Y-L 1.8 metres with a centre line 3.2 metres from the centre of the hedge
- L-M 1.8 metres along the centre of the track
- M-N 1.8 metres
- N-Z 1.8 metres with a centre line 1.9 metres from the centre of the hedge
- Z-P 1.8 metres with a centre line 1.5 metres from the edge of the drain bank top

GIVEN under the COMMON SEAL of East Riding of Yorkshire Council this 22nd day of August 2017

THE COMMON SEAL of)
The East Riding of Yorkshire Council)
was affixed in the presence of:-)



PCW
Property and Commercial
Law Manager

The above order was prepared by the East Riding of Yorkshire Council as an approved order on the 14th day of June 2018

PCW